TOWN OF ALTONA

WASTE DIVERSION SITE

JR Cousin Consultants Ltd.

91A Scurfield Blvd. Winnipeg MB R3Y 1G4

p. (204) 489-0474

f. (204) 489-0487

www.jrcc.ca

ENGINEERING EXCELLENCE SINCE 1981

PLAN INDEX

GENERAL INFORMATION

GI-01	DRAWING LEGEND, ABBREVIATIONS, AND KEY PLAN	

DESIGN PLANS

PL-01	WASTE TRANSFER LOCATION	LOT GRADING
PL-02	RECYCLING TRANSFER LOCATION	LOT GRADING
PL-03	DITCH RE-GRADING (OPTIONAL TO OWNER)	PLAN AND PROFILE

DETAILS

D-01	MISCELLANEOUS DETAILS

DRAWING LEGEND:

PIPING:

- EXISTING WATERMAIN
- PROPOSED WATERMAIN
- FUTURE WATERMAIN
- EXISTING SEWERMAIN
- PROPOSED SEWERMAIN
- FUTURE SEWERMAIN
- EXISTING FORCEMAIN/PRESSURE SEWER
- PROPOSED FORCEMAIN/PRESSURE SEWER
- FUTURE FORCEMAIN/PRESSURE SEWER
- EXISTING RAW WATERMAIN
- PROPOSED RAW WATERMAIN
- FUTURE RAW WATERMAIN
- EXISTING LAND DRAINAGE SEWER
- PROPOSED LAND DRAINAGE SEWER
- FUTURE LAND DRAINAGE SEWER
- FH — EXISTING FIRE HYDRANT
- FH — PROPOSED FIRE HYDRANT
- EXISTING VALVE
- PROPOSED VALVE
- CO — EXISTING CLEANOUT
- CO — PROPOSED CLEANOUT
- MH — EXISTING MANHOLE
- MH — PROPOSED MANHOLE
- EXISTING CURBSTOP
- PROPOSED CURBSTOP
- CB — EXISTING CATCH BASIN
- CB — PROPOSED CATCH BASIN

ROADS AND DRAINAGE:

- EXISTING ROAD CENTERLINE
- PROPOSED ROAD CENTERLINE
- FUTURE ROAD CENTERLINE
- EXISTING ROAD SHOULDER
- PROPOSED ROAD SHOULDER
- EXISTING ROAD EDGE
- PROPOSED ROAD EDGE
- FUTURE ROAD EDGE
- EXISTING SIDEWALK
- PROPOSED SIDEWALK
- EXISTING DITCH
- PROPOSED DITCH
- EXISTING CULVERT
- PROPOSED CULVERT
- EXISTING DRAINAGE DIRECTION
- PROPOSED DRAINAGE DIRECTION
- 100 — CONTOURS – MAJOR INTERVALS
- 100.5 — CONTOURS – MINOR INTERVALS
- ×100.00 — EXISTING GROUND ELEVATION
- 100.00 — PROPOSED GROUND ELEVATION
- (100.00) — EXISTING ROAD ELEVATION
- 100.00 — PROPOSED ROAD ELEVATION
- TOP / BOTTOM — EXISTING SLOPE
- TOP / BOTTOM — PROPOSED SLOPE
- ASPHALT SURFACE
- GRAVEL SURFACE

MISCELLANEOUS:

- EXISTING FENCE LINE
- PROPOSED FENCE LINE
- EXISTING PROPANE LINE
- PROPOSED PROPANE LINE
- EXISTING HYDRO LINE
- PROPOSED HYDRO LINE
- EXISTING GAS LINE
- MTS — EXISTING MTS LINE
- EXISTING BUILDING
- PROPOSED BUILDING
- LEGAL/LOT LINE
- RAILWAY LINE
- MATCH LINE
- HP — EXISTING HYDRO POLE
- HP — PROPOSED HYDRO POLE
- W — WATER HOLDING TANK
- S — SEPTIC TANK
- H — SEWAGE HOLDING TANK
- SURVEY BAR
- SURVEY MONUMENT/BENCHMARK
- EXISTING VEGETATION
- PROPOSED VEGETATION
- D1 — DOOR CONSTRUCTION TYPE
- W1 — WALL CONSTRUCTION TYPE
- EASEMENT
- N — NORTH ARROW

ABBREVIATIONS:

@	AT
A/C	AIR CONDITIONING
ALUM	ALUMINUM
ASPH	ASPHALT
AVE	AVENUE
AVG	AVERAGE
BD	BOTTOM OF DITCH
BLDG	BUILDING
BLVD	BOULEVARD
BM	BENCHMARK
BOT	BOTTOM
BP	BACKWASH PUMP
B/W	BOTHWAYS
CB	CATCH BASIN
CI	CAST IRON
CHKD	CHECKED
CNR	CANADIAN NATIONAL RAILWAY
CO	CLEANOUT
COL	COLUMN
CONC	CONCRETE
CONST	CONSTRUCTION
CONT	CONTINUOUS
COORD	COORDINATE
CPR	CANADIAN PACIFIC RAILWAY
C/W	COMPLETE WITH
DCW	DOMESTIC COLD WATER
DEG	DEGREE
DHW	DOMESTIC HOT WATER
DIA	DIAMETER
DIM	DIMENSION
DIST	DISTANCE
DN	DOWN
DP	DUTY PUMP
DR	DRIVE
DWG	DRAWING
E	EAST
EC	END OF CURVE
EL	ELEVATION
ELEC	ELECTRICAL
EP	EDGE OF PAVEMENT
ER	EDGE OF ROAD
E/W	EACHWAY
EXT	EXTERIOR
FAX	FAX MACHINE STAND
FC	FILE CABINET
FD	FLOOR DRAIN
F/F	FACE TO FACE
FH	FIRE HYDRANT
FM	FORCEMAIN
FP	FIRE PUMP
FT	FOOT, FEET
GA	GAUGE
GALV	GALVANIZED
HA	HECTARE
HB	HOSE BIBB
HDPE	HIGH DENSITY POLYETHYLENE
HI	HEIGHT OF INSTRUMENT
HPW	HIGH PRESSURE WATER LINE
HORIZ	HORIZONTAL
HP	HYDRO POLE
HR	HOUR
HVAC	HEATING, VENTILATING AND AIR CONDITIONING
HW	HOT WATER TANK
HWL	HIGH WATER LEVEL
ID	INSIDE DIAMETER
IL	ICE LEVEL
INCL	INCLUDE
INT	INTERIOR
INV	INVERT
JCT	JUNCTION
JP	JOCKEY PUMP
LAB	LABORATORY
LAM	LAMINATE
LAT	LATITUDE
LDS	LAND DRAINAGE SEWER
LFS	LEVEL FLOAT SWITCH
LONG	LONGITUDE
LWL	LOW WATER LEVEL
M	METRE
MAX	MAXIMUM
MCC	MOTOR CONTROL CENTER
MECH	MECHANICAL
MEMB	MEMBRANE
MH	MANHOLE
MIN	MINIMUM
MM	MILLIMETRE
N	NORTH
NAT	NATURAL
NBC	NATIONAL BUILDING CODE
NTS	NOT TO SCALE
NWL	NORMAL WATER LEVEL
O/C	ON CENTRE
O/D	OUTSIDE DIAMETER
O/F	OUTSIDE FACE
O/H	OVER HEAD
OD	OUTSIDE DIAMETER
ORIG	ORIGINAL
OWSJ	OPEN WEB STEEL JOIST
PL	PROPERTY LINE
PLYWD	PLYWOOD
POLY	POLYETHYLENE
PROP	PROPERTY
PS	PRESSURE SEWER
PVC	POLY VINYL CHLORIDE
RAD	RADIUS
RD	ROAD
REV	REVISION
ROW	RIGHT OF WAY
RM	ROOM
S	SOUTH
SCH	SCHEDULE
SECT	SECTION
SHT	SHEET
SIB	STANDARD IRON BAR
SPEC	SPECIFICATION
SQ	SQUARE
SSL	SEWER SERVICE LINE
ST	STREET
STD	STANDARD
SUSP	SUSPENDED
SW	SIDEWALK
TEL	TELEPHONE
TEMP	TEMPORARY
TP	TRUCKFILL PUMP
TYP	TYPICAL
VERT	VERTICAL
VOL	VOLUME
US	ULTRASONICS TRANSDUCER
VAR	VARIES
VB	VAPOUR BARRIER
VERT	VERTICAL
VFD	VARIABLE FREQUENCY DRIVE
W	WEST
W/O	WITHOUT
WL	WATER LEVEL
WM	WATERMAIN
WSL	WATER SERVICE LINE
WWS	WASTEWATER SEWER
WT	WEIGHT

NOTE:

DECIMALIZED NUMBERS INDICATE METRES.
WHOLE NUMBERS INDICATE MILLIMETRES.

KEY PLAN
SCALE = 1:20,000

SCALE BAR
(IN METRES)
400 0 200 400 800 1200 1600 2000
1:20,000

No.	REVISIONS	DATE	INITIALS
1	ISSUED FOR TENDER	18/05/18	BF

B.M. EL.
SIB
N: 5444971.813m
E: 608348.193m
ELEV: 242.553m

LOCATIONS OF UNDERGROUND STRUCTURES/UTILITIES AS SHOWN ARE BASED ON AVAILABLE INFORMATION BUT NO GUARANTEE IS GIVEN OR IMPLIED THAT ALL EXISTING UNDERGROUND STRUCTURES/UTILITIES ARE SHOWN OR THAT THE GIVEN LOCATIONS ARE EXACT. CONFIRMATION OF EXISTENCE AND EXACT LOCATION OF ALL UNDERGROUND STRUCTURES/UTILITIES MUST BE OBTAINED FROM THE APPROPRIATE AUTHORITY/OWNER, BY THE CONTRACTOR, BEFORE PROCEEDING WITH CONSTRUCTION.

ENGINEER'S SEAL
PRELIMINARY

JR Cousin Consultants Ltd.
91A Scurfield Blvd. Winnipeg MB R3Y 1G4
p. (204) 489-0474
f. (204) 489-0487
www.jrcc.ca
ENGINEERING CONSULTANTS
ENGINEERING EXCELLENCE SINCE 1981

CODE: A–677.18
DESIGNED BY: MF
DRAWN BY: BF
REVIEWED BY:

PROJECT: TOWN OF ALTONA WASTE DIVERSION SITE

TITLE: DRAWING LEGEND, ABBREVIATIONS, AND KEY PLAN

SCALE:	DATE:	PLAN:	SHEET:
1:20,000	18/05/18	GI–01	1 of 5

May 14, 2018 – 10:07am P:\A000\677 Altona, Town\677.18 Waste Diversion SIB\04 Drawings\Dwg\Design Plans\Design Plans.dwg

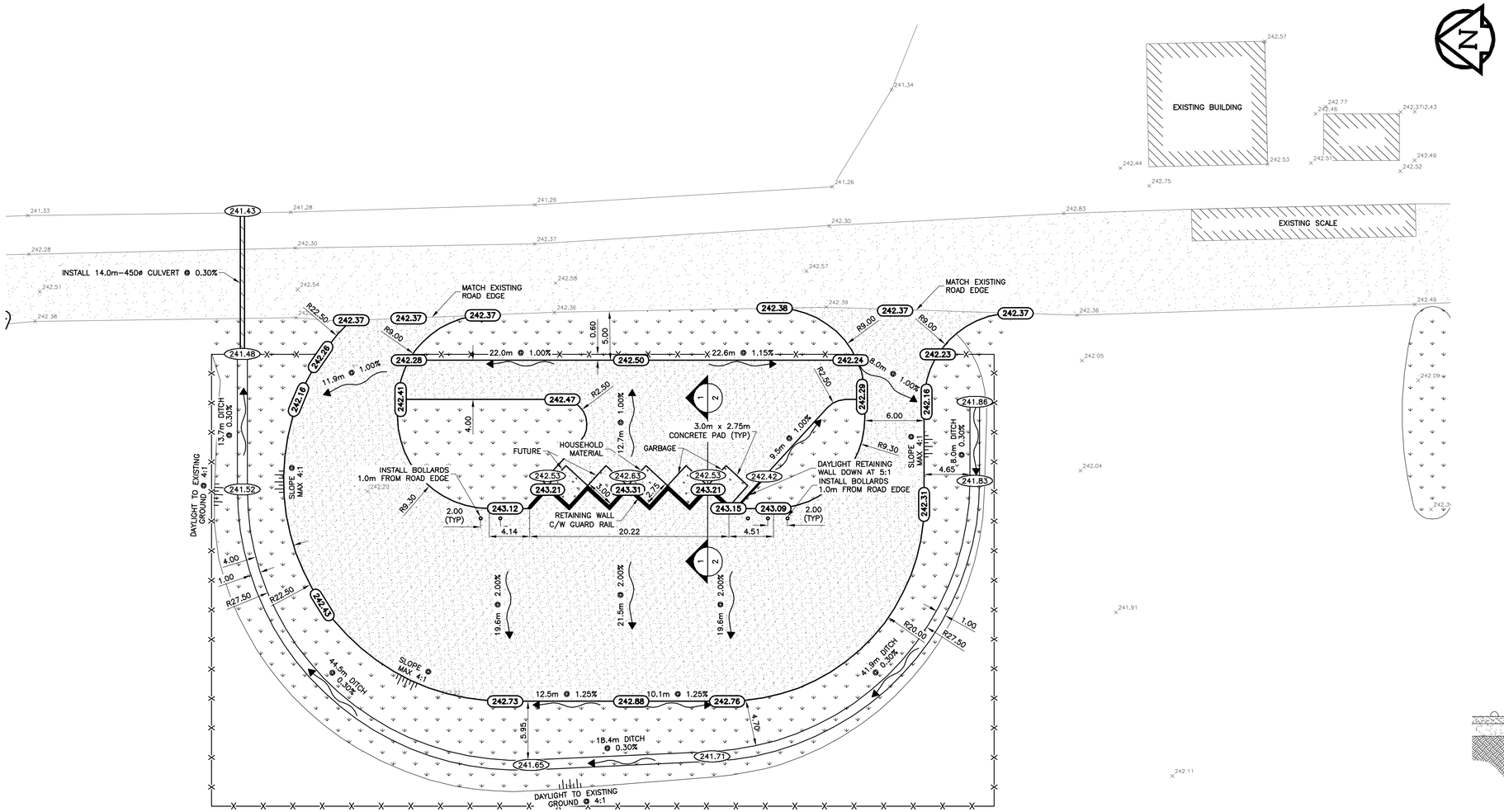

LOT GRADING PLAN

SCALE = 1:250

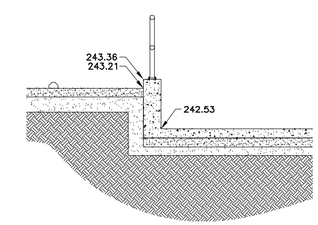

DETAIL 1 – TYPICAL CROSS–SECTION

SCALE = 1:50

SCALE BAR
(IN METRES)

5 0 2.5 5 10 15 40 25

1:250

No.	REVISIONS	DATE	INITIALS
1	ISSUED FOR TENDER	18/05/18	BF

B.M. EL.
SIB
N: 5444971.813m
E: 608348.193m
ELEV: 242.553m

LOCATIONS OF UNDERGROUND STRUCTURES/UTILITIES AS SHOWN ARE BASED ON AVAILABLE INFORMATION BUT NO GUARANTEE IS GIVEN OR IMPLIED THAT ALL EXISTING UNDERGROUND STRUCTURES/UTILITIES ARE SHOWN OR THAT THE GIVEN LOCATIONS ARE EXACT. CONFIRMATION OF EXISTENCE AND EXACT LOCATION OF ALL UNDERGROUND STRUCTURES/UTILITIES MUST BE OBTAINED FROM THE APPROPRIATE AUTHORITY/OWNER, BY THE CONTRACTOR, BEFORE PROCEEDING WITH CONSTRUCTION.

ENGINEER'S SEAL

PRELIMINARY

JR Cousin Consultants Ltd.
91A Scurfield Blvd. Winnipeg MB R3Y 1G4
p. (204) 489-0474
f. (204) 489-0487
www.jrcc.ca
ENGINEERING CONSULTANTS
ENGINEERING EXCELLENCE SINCE 1981

CODE: A–677.18
DESIGNED BY: MF
DRAWN BY: BF
REVIEWED BY:

PROJECT: TOWN OF ALTONA
WASTE DIVERSION SITE

TITLE: WASTE TRANSFER LOCATION
LOT GRADING PLAN

SCALE:	DATE:	PLAN:	SHEET:
1:250	18/05/18	PL–01	2 of 5

May 14, 2018 – 10:08am P:\600\677 Altona, Town\677.18 Waste Diversion Site\04 Drawing\dwg\Design Plans\Design Plans.dwg

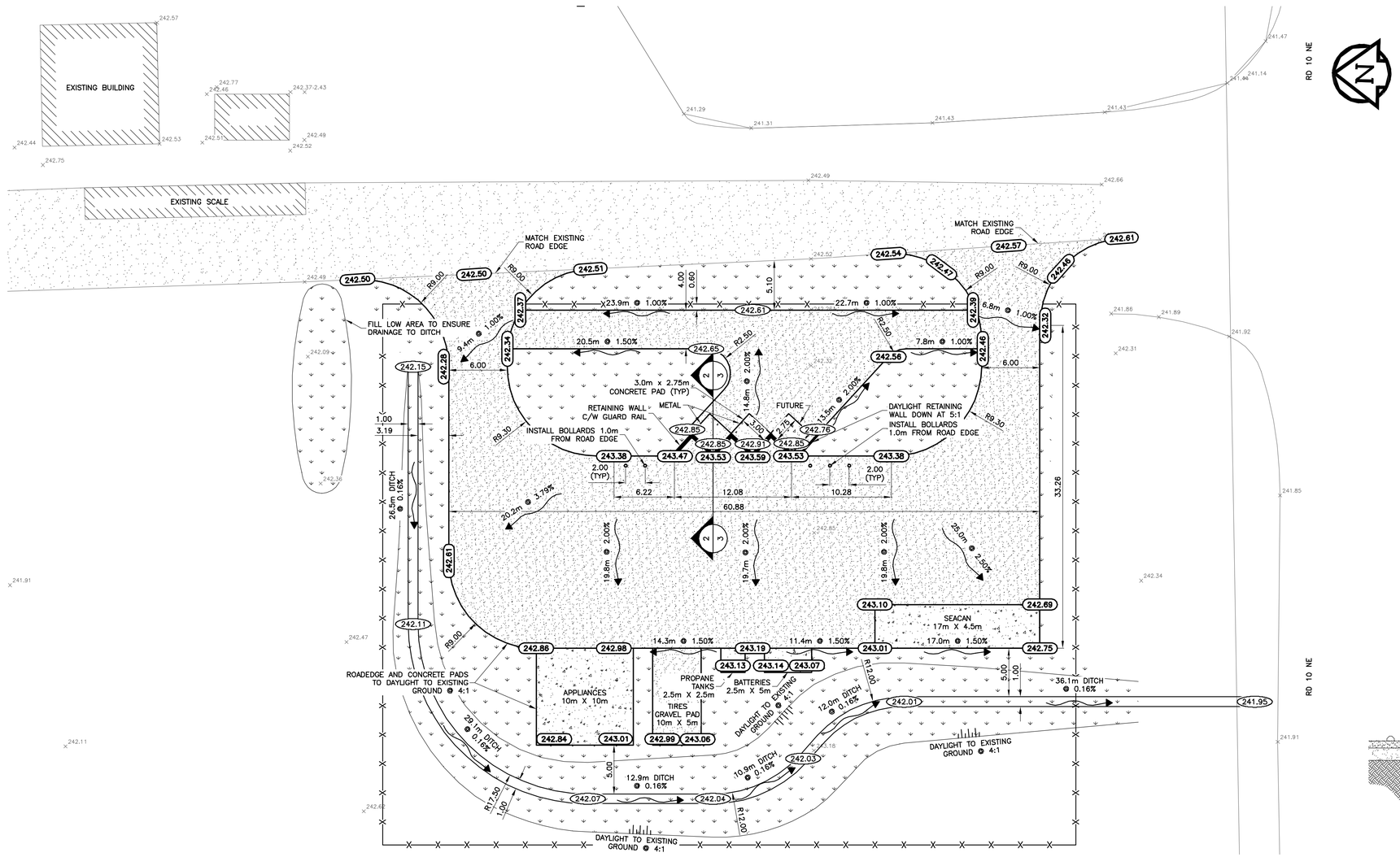

LOT GRADING PLAN

SCALE = 1:250

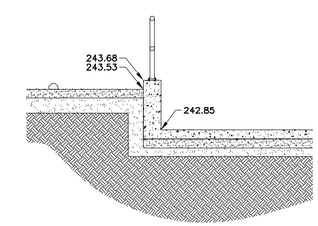

DETAIL 2 – TYPICAL CROSS–SECTION

SCALE = 1:50

SCALE BAR
(IN METRES)

5 0 2.5 5 10 15 40 25

1:250

No.	REVISIONS	DATE	INITIALS
1	ISSUED FOR TENDER	18/05/18	BF

B.M. EL.
SIB
N: 5444971.813m
E: 608348.193m
ELEV: 242.553m

LOCATIONS OF UNDERGROUND STRUCTURES/UTILITIES AS SHOWN ARE BASED ON AVAILABLE INFORMATION BUT NO GUARANTEE IS GIVEN OR IMPLIED THAT ALL EXISTING UNDERGROUND STRUCTURES/UTILITIES ARE SHOWN OR THAT THE GIVEN LOCATIONS ARE EXACT. CONFIRMATION OF EXISTENCE AND EXACT LOCATION OF ALL UNDERGROUND STRUCTURES/UTILITIES MUST BE OBTAINED FROM THE APPROPRIATE AUTHORITY/OWNER, BY THE CONTRACTOR, BEFORE PROCEEDING WITH CONSTRUCTION.

ENGINEER'S SEAL

PRELIMINARY

JR Cousin Consultants Ltd.
91A Scurfield Blvd. Winnipeg MB R3Y 1G4
p. (204) 489-0474
f. (204) 489-0487
www.jrcc.ca
ENGINEERING EXCELLENCE SINCE 1981

CODE: A–677.18
DESIGNED BY: MF
DRAWN BY: BF
REVIEWED BY:

PROJECT: TOWN OF ALTONA WASTE DIVERSION SITE

TITLE: RECYCLING TRANSFER LOCATION LOT GRADING PLAN

SCALE:	DATE:	PLAN:	SHEET:
1:250	18/05/18	PL–02	3 of 5

May 14, 2018 – 10:08am (?) M:\677.18 Waste Diversion Site\04 Drawings\Dwg\Design Plans\Design Plans.dwg

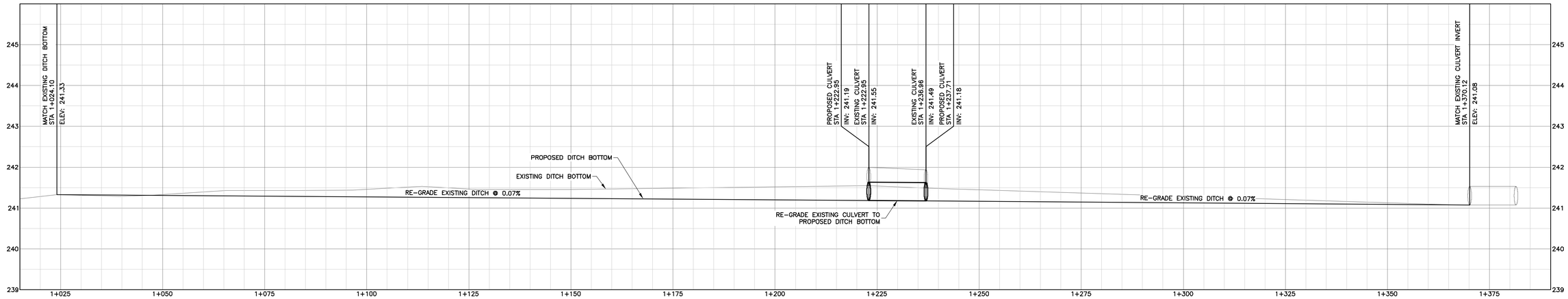

DITCH RE-GRADING (OPTIONAL TO OWNER) – PROFILE VIEW

SCALE = H: 1:500
V: 1:50

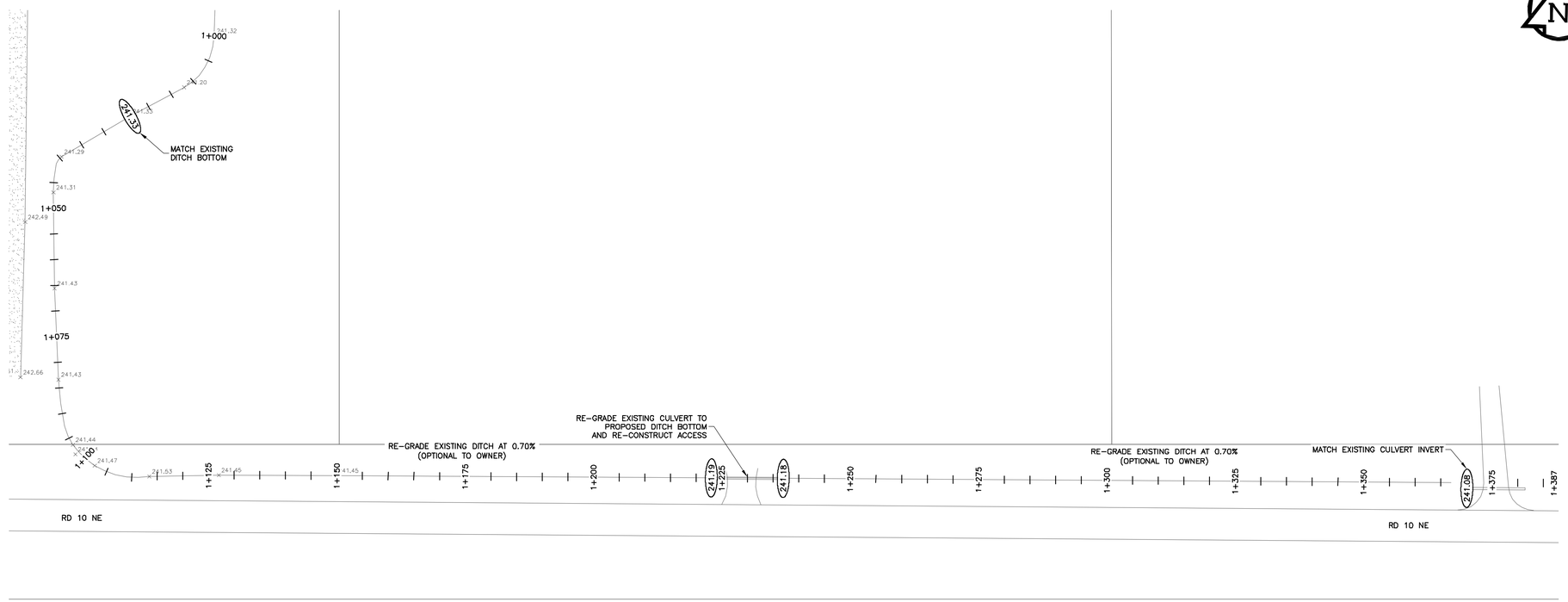

DITCH RE-GRADING (OPTIONAL TO OWNER) – PLAN VIEW

SCALE = 1:500

SCALE BAR
(IN METRES)

10 0 5 10 20 30 40 50

1:500

No.	REVISIONS	DATE	INITIALS
1	ISSUED FOR TENDER	18/05/18	BF

B.M. EL.
SIB
N: 5444971.813m
E: 608348.193m
ELEV: 242.553m

LOCATIONS OF UNDERGROUND STRUCTURES/UTILITIES AS SHOWN ARE BASED ON AVAILABLE INFORMATION BUT NO GUARANTEE IS GIVEN OR IMPLIED THAT ALL EXISTING UNDERGROUND STRUCTURES/UTILITIES ARE SHOWN OR THAT THE GIVEN LOCATIONS ARE EXACT. CONFIRMATION OF EXISTENCE AND EXACT LOCATION OF ALL UNDERGROUND STRUCTURES/UTILITIES MUST BE OBTAINED FROM THE APPROPRIATE AUTHORITY/OWNER, BY THE CONTRACTOR, BEFORE PROCEEDING WITH CONSTRUCTION.

ENGINEER'S SEAL

PRELIMINARY

JR Cousin Consultants Ltd.
91A Scurfield Blvd. Winnipeg MB R3Y 1G4
p. (204) 489-0474
f. (204) 489-0487
www.jrcc.ca
ENGINEERING CONSULTANTS
ENGINEERING EXCELLENCE SINCE 1981

CODE: A–677.18
DESIGNED BY: MF
DRAWN BY: BF
REVIEWED BY:

PROJECT: TOWN OF ALTONA
WASTE DIVERSION SITE

TITLE: DITCH RE–GRADING (OPTIONAL TO OWNER)
PLAN AND PROFILE

SCALE:	DATE:	PLAN:	SHEET:
1:500	18/05/18	PL–03	4 of 5

May 14, 2018 – 10:06am P:\677\677 Altona, Town\677.18 Waste Diversion SB\04 Drawings\Dwg\Design Plans\Design Plans.dwg

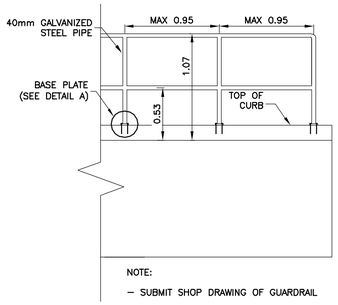

GUARD RAIL DETAIL
SCALE = 1:30

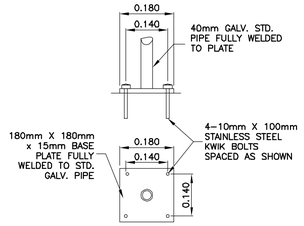

DETAIL A – BASE PLATE DETAIL
SCALE = 1:10

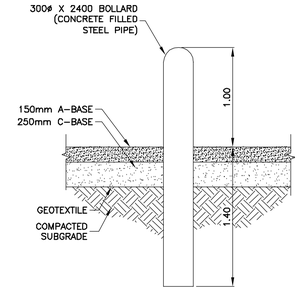

BOLLARD DETAIL
SCALE = 1:30

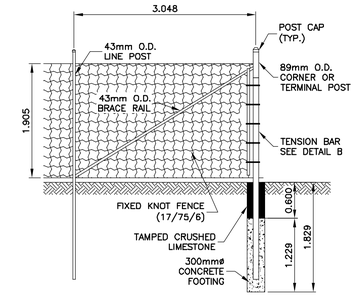

CORNER POST
SCALE = 1:50

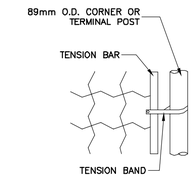

DETAIL B – TENSION BAR
SCALE = 1:15

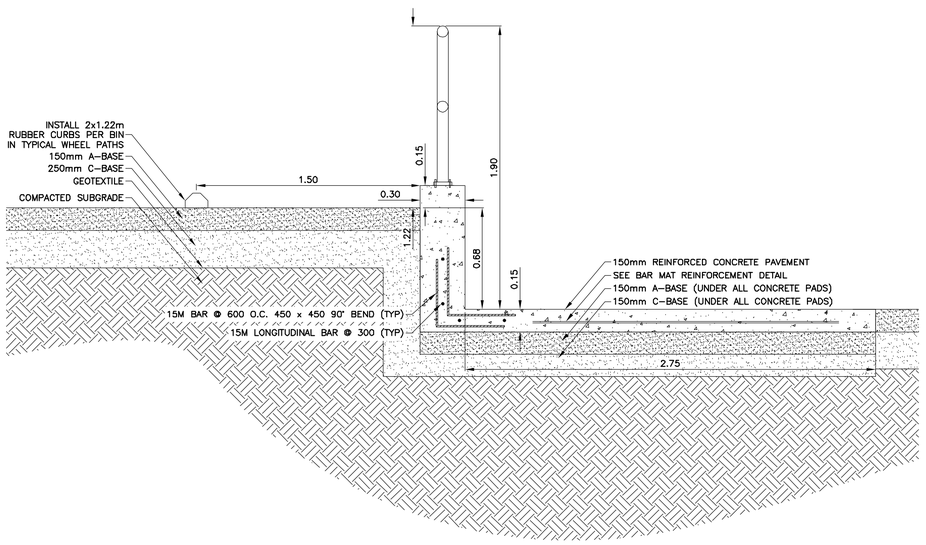

RETENTIONAL WALL DETAIL
SCALE = 1:20

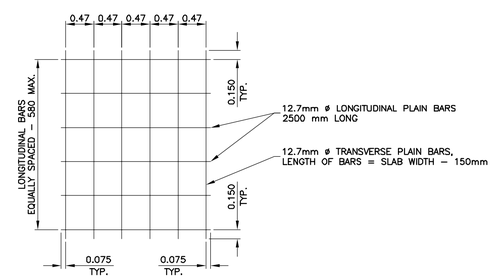

BAR MAT REINFORCEMENT DETAIL
SCALE = 1:50

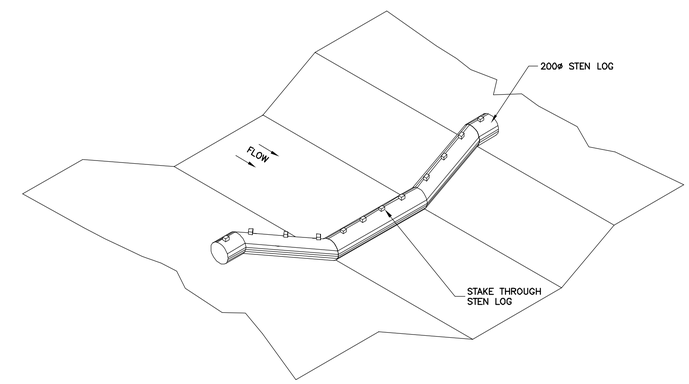

STEN LOG DETAIL
SCALE = 1:30

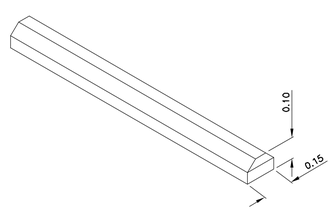

NOTE:

- BLACK/YELLOW RUBBER PARKING STOP (POST GUARD ENC14101 OR APPROVED EQUAL)
- SECURE TO GROUND AS PER MANUFACTURER'S RECOMMENDATIONS.
- PROVIDE SHOP DRAWINGS.

RUBBER CURB DETAIL
SCALE = 1:20

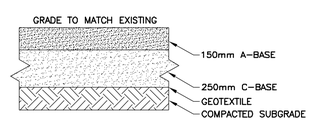

TYPICAL GRANULAR CROSS–SECTION
SCALE = 1:20

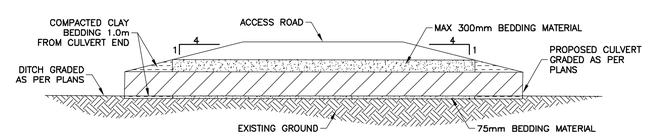

TYPICAL CULVERT CROSS–SECTION
SCALE = 1:75

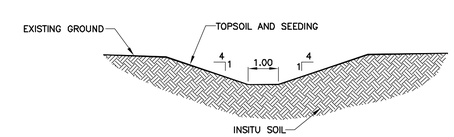

TYPICAL DITCH CROSS–SECTION
SCALE = 1:100

No.	REVISIONS	DATE	INITIALS
1	ISSUED FOR TENDER	18/05/18	BF

B.M. EL.
SIB
N: 5444971.813m
E: 608348.193m
ELEV: 242.553m

LOCATIONS OF UNDERGROUND STRUCTURES/UTILITIES AS SHOWN ARE BASED ON AVAILABLE INFORMATION BUT NO GUARANTEE IS GIVEN OR IMPLIED THAT ALL EXISTING UNDERGROUND STRUCTURES/UTILITIES ARE SHOWN OR THAT THE GIVEN LOCATIONS ARE EXACT. CONFIRMATION OF EXISTENCE AND EXACT LOCATION OF ALL UNDERGROUND STRUCTURES/UTILITIES MUST BE OBTAINED FROM THE APPROPRIATE AUTHORITY/OWNER, BY THE CONTRACTOR, BEFORE PROCEEDING WITH CONSTRUCTION.

ENGINEER'S SEAL
PRELIMINARY

JR Cousin Consultants Ltd.
91A Scurfield Blvd. Winnipeg MB R3Y 1G4
p. (204) 489-0474
f. (204) 489-0487
www.jrcc.ca
ENGINEERING CONSULTANTS
ENGINEERING EXCELLENCE SINCE 1981

CODE: A–677.18
DESIGNED BY: MF
DRAWN BY: BF
REVIEWED BY:

PROJECT: TOWN OF ALTONA WASTE DIVERSION SITE
TITLE: MISCELLANEOUS DETAILS

SCALE:	DATE:	PLAN:	SHEET:
AS NOTED	18/05/18	D–01	5 of 5

May 14, 2018 – 10:03am F:\600\677 Altona, Town\677.18 Waste Diversion Site\04 Drawings\Dwg\Design Plans\Design Plans.dwg