

Lake Winnipeg East System Improvement Transmission Project

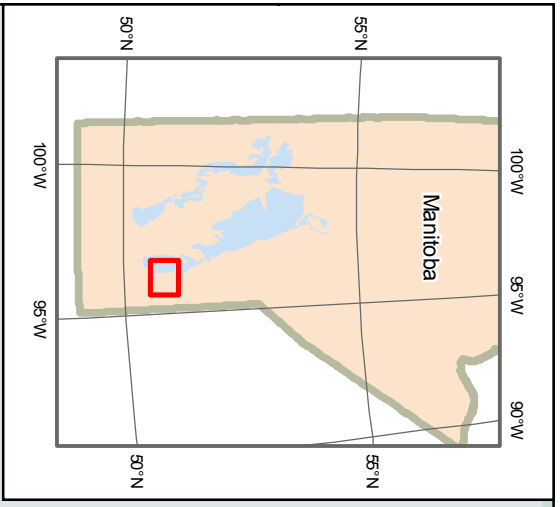
- Project Infrastructure**
- Manigotagan Corner Station
 - Final Preferred Route (PQ95)
 - Alternative Route A
 - Alternative Route B
 - Alternative Route C
- Infrastructure**
- Electrical Station
 - Generating Station
 - 66 kV Sub Transmission Line

- Landbase**
- Community
 - Provincial Highway
 - Provincial Road
 - Local Road
 - Watercourse
 - First Nation
 - Provincial Park
 - Waterbody
 - Wildlife Management Area
 - Study Area

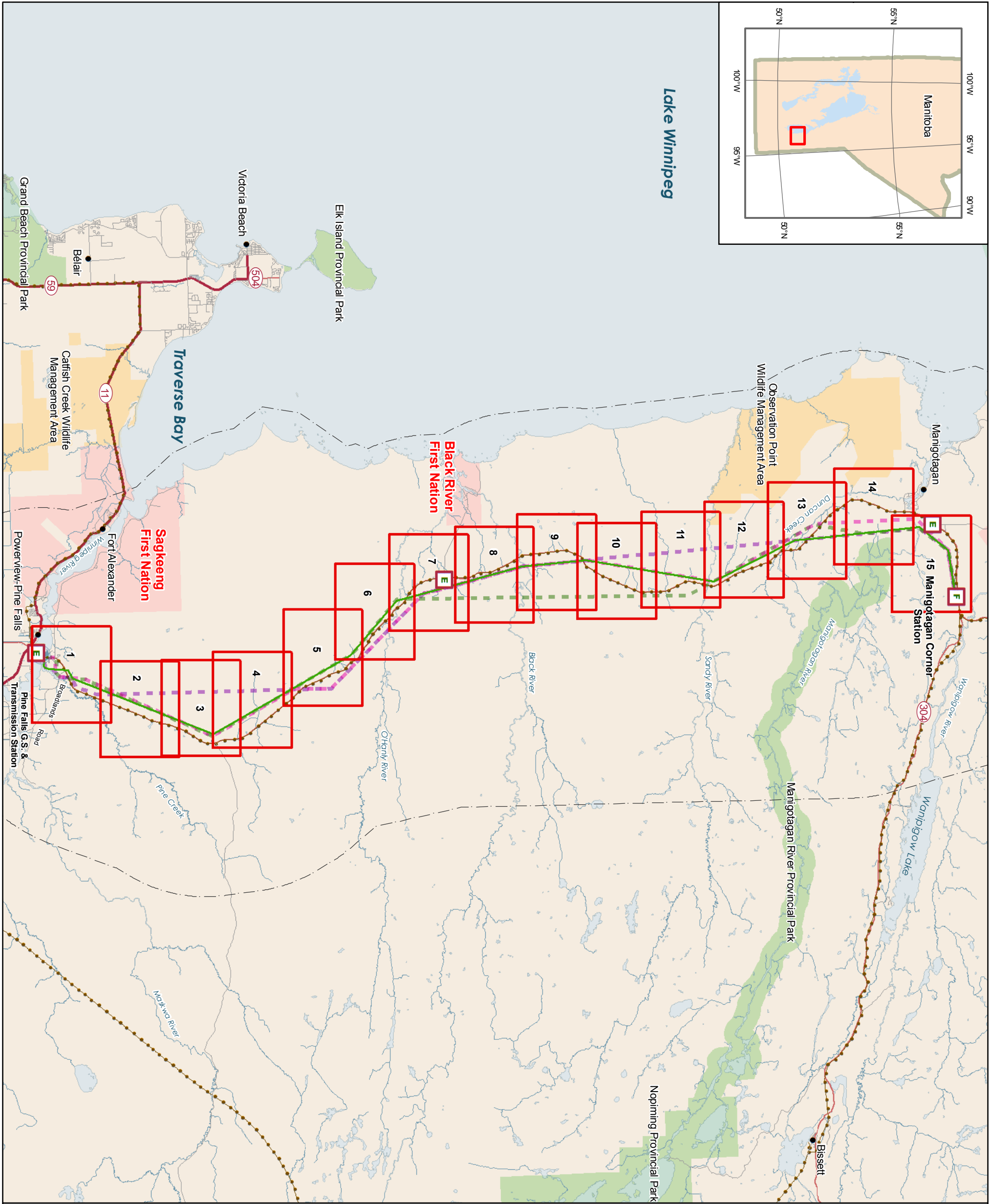
Coordinate System: UTM Zone 14N NAD83
 Data Source: MBHydro, ProvMB, NRCAN
 Date Created: November 28, 2012



Index of Map Series Short-eared Owl Habitat


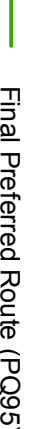
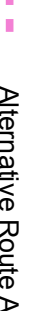
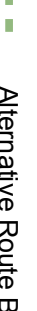
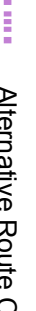


Lake Winnipeg



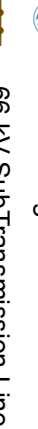


**Lake Winnipeg East System
Improvement Transmission Project**


Project Infrastructure

-  Manigotagan Corner Station
-  Final Preferred Route (PQ95)
-  Alternative Route A
-  Alternative Route B
-  Alternative Route C

Infrastructure

-  Electrical Station
-  Generating Station
-  66 kV Sub Transmission Line

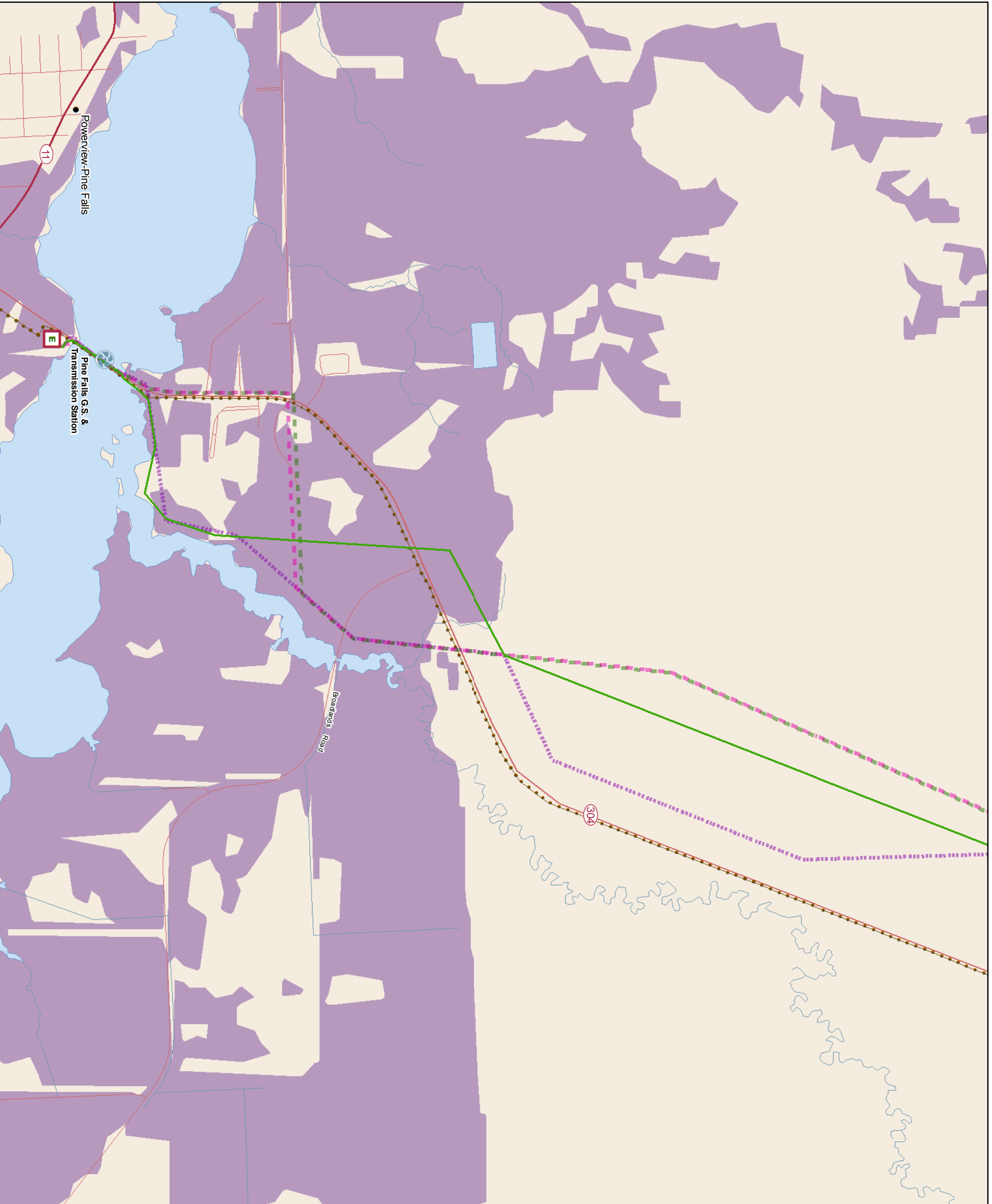
Habitat Type

-  Short-eared Owl Habitat

Landbase

-  Community
-  Provincial Highway
-  Provincial Road
-  Local Road
-  Watercourse
-  Waterbody






Coordinate System: UTM Zone 14N NAD83
 Data Source: MBHydro, ProvMB, NRCAN, WRCS
 Date Created: November 28, 2012






Short-eared Owl Habitat

**Lake Winnipeg East System
Improvement Transmission Project**


Project Infrastructure

-  Manigotagan Corner Station
-  Final Preferred Route (PQ95)
-  Alternative Route A
-  Alternative Route B
-  Alternative Route C







Infrastructure

-  Electrical Station
-  Generating Station
-  66 kV Sub Transmission Line

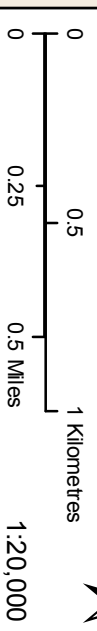
Habitat Type

-  Short-eared Owl Habitat

Landbase

-  Community
-  Provincial Highway
-  Provincial Road
-  Local Road
-  Watercourse
-  Waterbody

Coordinate System: UTM Zone 14N NAD83
 Data Source: MBHydro, ProvMB, NRCAN, WRCS
 Date Created: November 28, 2012



Short-eared Owl Habitat

Lake Winnipeg East System Improvement Transmission Project

Project Infrastructure

- Manigotagan Corner Station
- Final Preferred Route (PQ95)
- Alternative Route A
- Alternative Route B
- Alternative Route C

Infrastructure

- Electrical Station
- Generating Station
- 66 kV Sub Transmission Line

Habitat Type

- Short-eared Owl Habitat

Landbase

- Community
- Provincial Highway
- Provincial Road
- Local Road
- Watercourse
- Waterbody






Coordinate System: UTM Zone 14N NAD83
 Data Source: MBHydro, ProvMB, NRCAN, WRCS
 Date Created: November 28, 2012






Short-eared Owl Habitat

**Lake Winnipeg East System
Improvement Transmission Project**


Project Infrastructure

-  Manigotagan Corner Station
-  Final Preferred Route (PQ95)
-  Alternative Route A
-  Alternative Route B
-  Alternative Route C

Infrastructure

-  Electrical Station
-  Generating Station
-  66 kV Sub Transmission Line

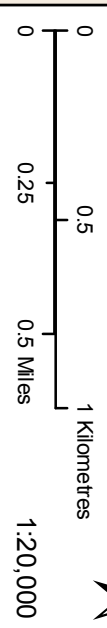
Habitat Type

-  Short-eared Owl Habitat

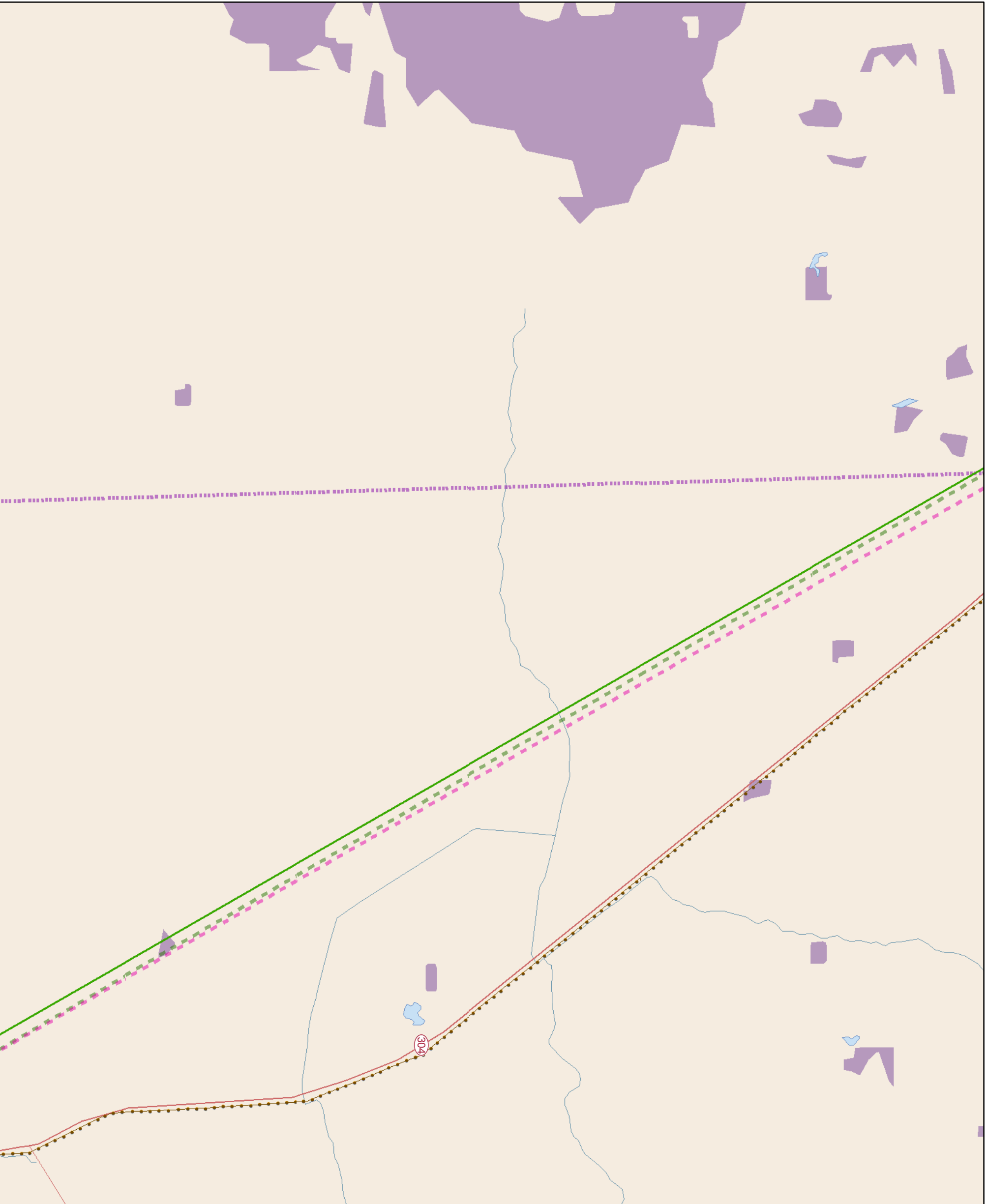
Landbase

-  Community
-  Provincial Highway
-  Provincial Road
-  Local Road
-  Watercourse
-  Waterbody

Coordinate System: UTM Zone 14N NAD83
 Data Source: MBHydro, ProvMB, NRCAN, WRCS
 Date Created: November 28, 2012








Short-eared Owl Habitat






**Lake Winnipeg East System
Improvement Transmission Project**


Project Infrastructure

-  Manigotagan Corner Station
-  Final Preferred Route (PQ95)
-  Alternative Route A
-  Alternative Route B
-  Alternative Route C

Infrastructure

-  Electrical Station
-  Generating Station
-  66 kV SubTransmission Line

Habitat Type

-  Short-eared Owl Habitat

Landbase

-  Community
-  Provincial Highway
-  Provincial Road
-  Local Road
-  Watercourse
-  Waterbody






Coordinate System: UTM Zone 14N NAD83
 Data Source: MBHydro, ProvMB, NRCAN, WRCS
 Date Created: November 28, 2012






Short-eared Owl Habitat

**Lake Winnipeg East System
Improvement Transmission Project**


Project Infrastructure

-  Manigotagan Corner Station
-  Final Preferred Route (PQ95)
-  Alternative Route A
-  Alternative Route B
-  Alternative Route C

Infrastructure

-  Electrical Station
-  Generating Station
-  66 kV Sub Transmission Line

Habitat Type

-  Short-eared Owl Habitat

Landbase

-  Community
-  Provincial Highway
-  Provincial Road
-  Local Road
-  Watercourse
-  Waterbody






Coordinate System: UTM Zone 14N NAD83
 Data Source: MBHydro, ProvMB, NRCAN, WRCS
 Date Created: November 28, 2012






Short-eared Owl Habitat

**Lake Winnipeg East System
Improvement Transmission Project**


Project Infrastructure

-  Manigotagan Corner Station
-  Final Preferred Route (PQ95)
-  Alternative Route A
-  Alternative Route B
-  Alternative Route C

Infrastructure

-  Electrical Station
-  Generating Station
-  66 kV Sub Transmission Line

Habitat Type

-  Short-eared Owl Habitat

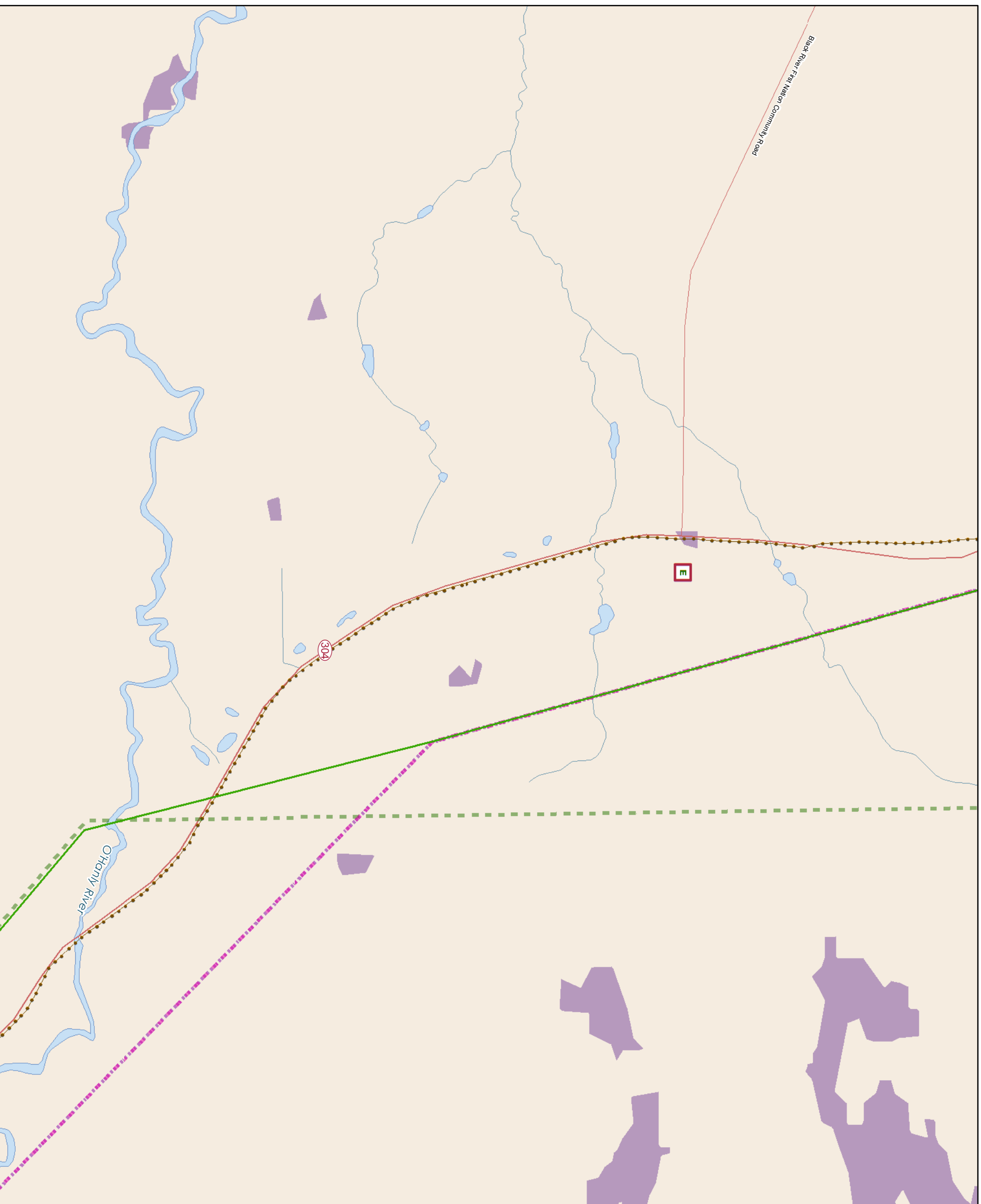
Landbase

-  Community
-  Provincial Highway
-  Provincial Road
-  Local Road
-  Watercourse
-  Waterbody

Coordinate System: UTM Zone 14N NAD83
Data Source: MBHydro, ProvMB, NRCAN, WRCS
Date Created: November 28, 2012








Short-eared Owl Habitat






**Lake Winnipeg East System
Improvement Transmission Project**


Project Infrastructure

-  Manigotagan Corner Station
-  Final Preferred Route (PQ95)
-  Alternative Route A
-  Alternative Route B
-  Alternative Route C





Infrastructure

-  Electrical Station
-  Generating Station
-  66 kV SubTransmission Line

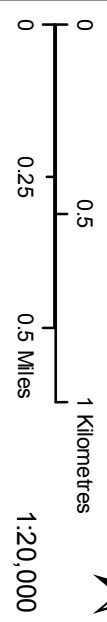
Habitat Type

-  Short-eared Owl Habitat

Landbase

-  Community
-  Provincial Highway
-  Provincial Road
-  Local Road
-  Watercourse
-  Waterbody






Coordinate System: UTM Zone 14N NAD83
 Data Source: MBHydro, ProvMB, NRCAN, WRCS
 Date Created: November 28, 2012






Short-eared Owl Habitat

**Lake Winnipeg East System
Improvement Transmission Project**


Project Infrastructure

-  Manigotagan Corner Station
-  Final Preferred Route (PQ95)
-  Alternative Route A
-  Alternative Route B
-  Alternative Route C

Infrastructure

-  Electrical Station
-  Generating Station
-  66 kV SubTransmission Line

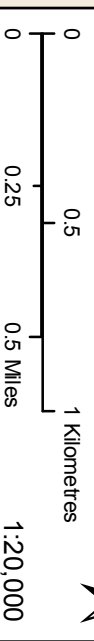
Habitat Type

-  Short-eared Owl Habitat

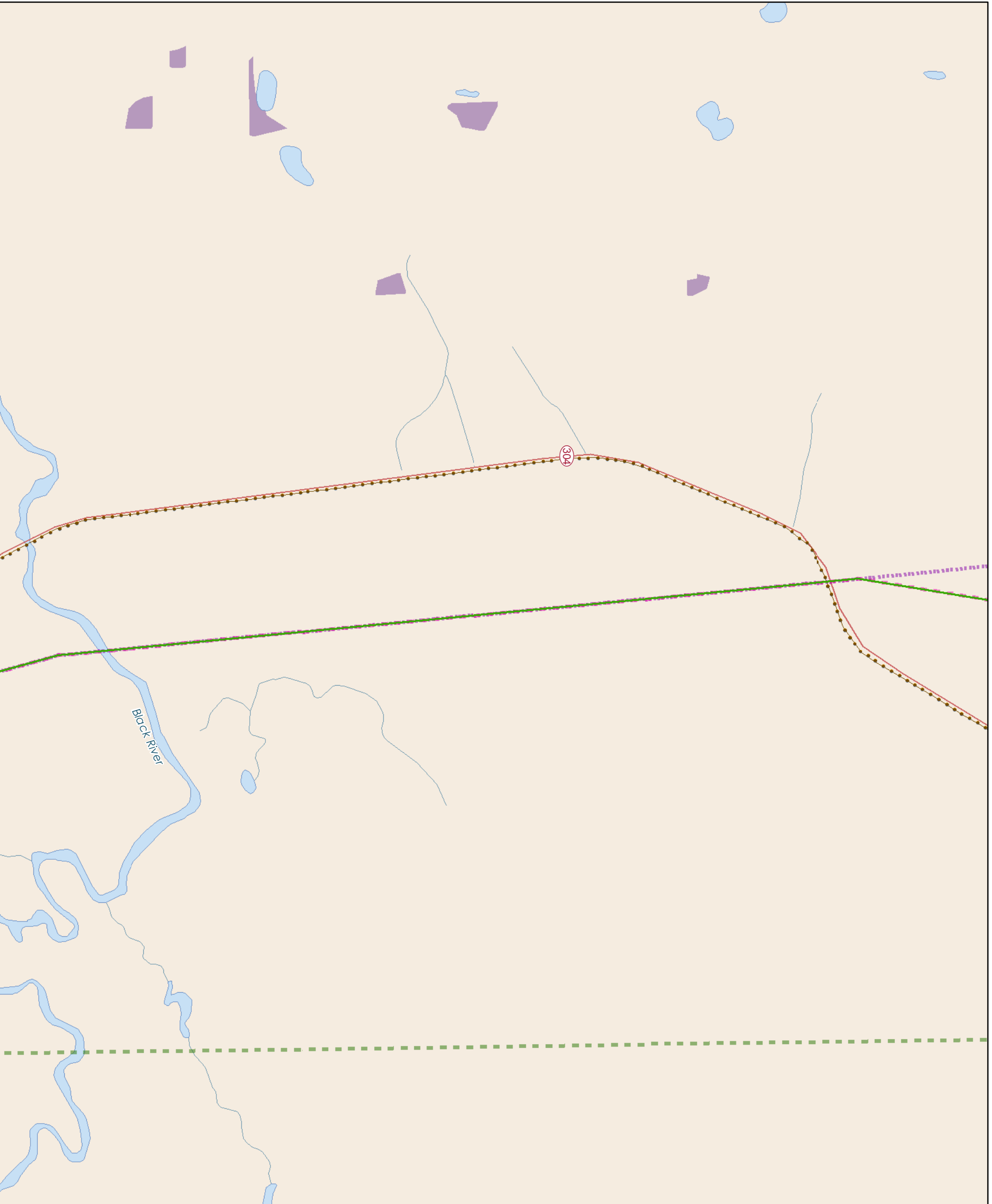
Landbase

-  Community
-  Provincial Highway
-  Provincial Road
-  Local Road
-  Watercourse
-  Waterbody

Coordinate System: UTM Zone 14N NAD83
Data Source: MBHydro, ProvMIB, NRCAN, WRCS
Date Created: November 28, 2012








Short-eared Owl Habitat






**Lake Winnipeg East System
Improvement Transmission Project**

Project Infrastructure

-  Manigotagan Corner Station
-  Final Preferred Route (PQ95)
-  Alternative Route A
-  Alternative Route B
-  Alternative Route C







Infrastructure

-  Electrical Station
-  Generating Station
-  66 kV SubTransmission Line

Habitat Type

-  Short-eared Owl Habitat

Landbase

-  Community
-  Provincial Highway
-  Provincial Road
-  Local Road
-  Watercourse
-  Waterbody






Coordinate System: UTM Zone 14N NAD83
 Data Source: MBHydro, ProvMB, NRCAN, WRCS
 Date Created: November 28, 2012






Short-eared Owl Habitat

**Lake Winnipeg East System
Improvement Transmission Project**


Project Infrastructure

-  Manigotagan Corner Station
-  Final Preferred Route (PQ95)
-  Alternative Route A
-  Alternative Route B
-  Alternative Route C

Infrastructure

-  Electrical Station
-  Generating Station
-  66 kV Sub Transmission Line

Habitat Type

-  Short-eared Owl Habitat

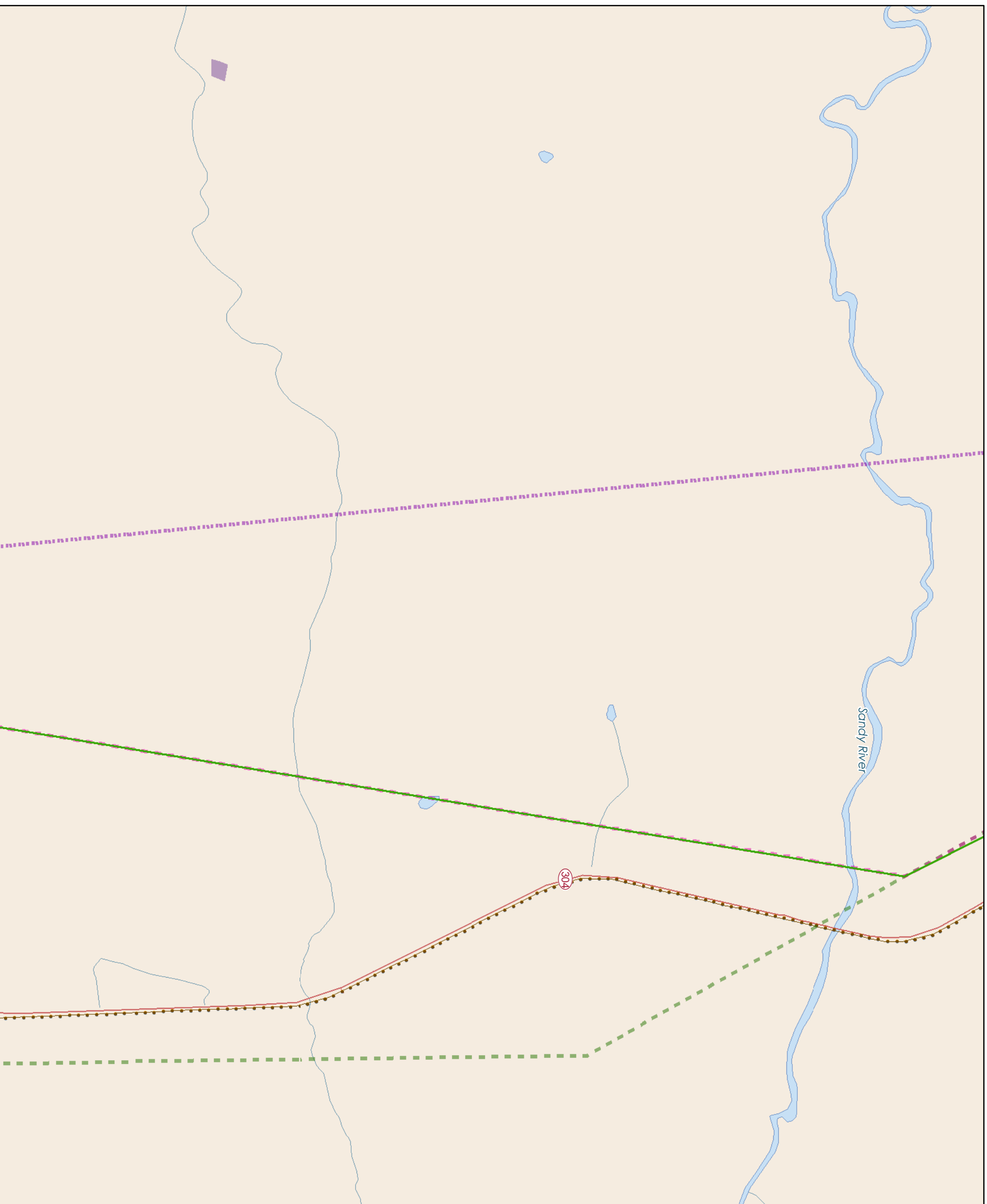
Landbase

-  Community
-  Provincial Highway
-  Provincial Road
-  Local Road
-  Watercourse
-  Waterbody

Coordinate System: UTM Zone 14N NAD83
 Data Source: MBHydro, ProvMB, NRCAN, WRCS
 Date Created: November 28, 2012


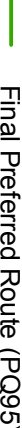
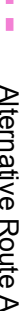
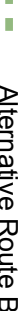
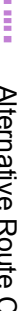


Short-eared Owl Habitat






**Lake Winnipeg East System
Improvement Transmission Project**


Project Infrastructure

-  Manigotagan Corner Station
-  Final Preferred Route (PQ95)
-  Alternative Route A
-  Alternative Route B
-  Alternative Route C




Infrastructure

-  Electrical Station
-  Generating Station
-  66 kV Sub Transmission Line

Habitat Type

-  Short-eared Owl Habitat

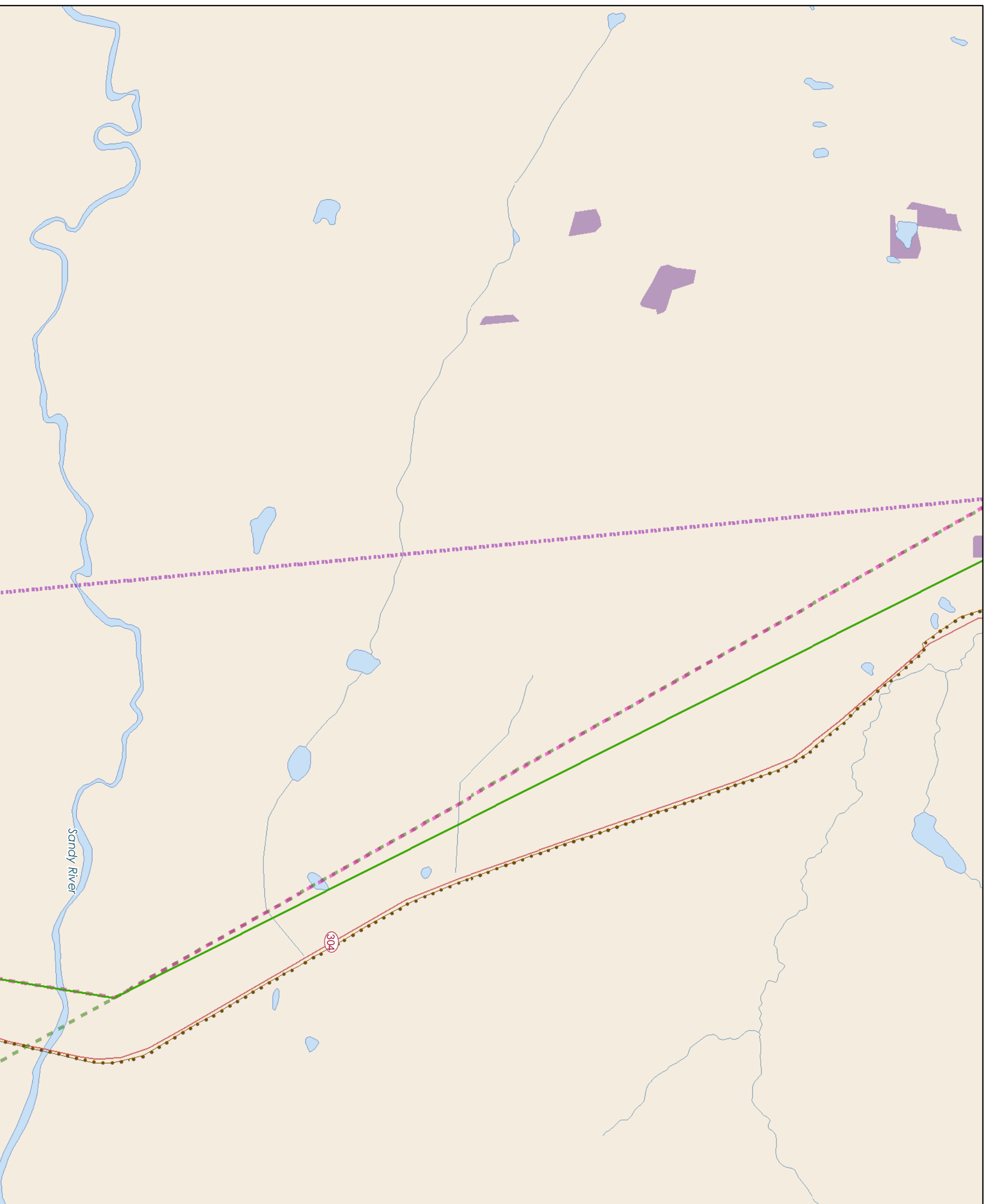
Landbase

-  Community
-  Provincial Highway
-  Provincial Road
-  Local Road
-  Watercourse
-  Waterbody

Coordinate System: UTM Zone 14N NAD83
 Data Source: MBHydro, ProvMB, NRCAN, WRCS
 Date Created: November 28, 2012








Short-eared Owl Habitat






**Lake Winnipeg East System
Improvement Transmission Project**

Project Infrastructure

-  Manigotagan Corner Station
-  Final Preferred Route (PQ95)
-  Alternative Route A
-  Alternative Route B
-  Alternative Route C







Infrastructure

-  Electrical Station
-  Generating Station
-  66 kV SubTransmission Line

Habitat Type

-  Short-eared Owl Habitat

Landbase

-  Community
-  Provincial Highway
-  Provincial Road
-  Local Road
-  Watercourse
-  Waterbody






Coordinate System: UTM Zone 14N NAD83
 Data Source: MBHydro, ProvMB, NRCAN, WRCS
 Date Created: November 28, 2012






Short-eared Owl Habitat

**Lake Winnipeg East System
Improvement Transmission Project**


Project Infrastructure

-  Manigotagan Corner Station
-  Final Preferred Route (PQ95)
-  Alternative Route A
-  Alternative Route B
-  Alternative Route C







Infrastructure

-  Electrical Station
-  Generating Station
-  66 kV Sub Transmission Line

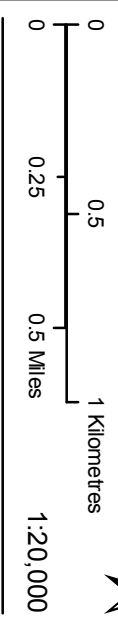
Habitat Type

-  Short-eared Owl Habitat

Landbase

-  Community
-  Provincial Highway
-  Provincial Road
-  Local Road
-  Watercourse
-  Waterbody






Coordinate System: UTM Zone 14N NAD83
 Data Source: MBHydro, ProvMB, NRCAN, WRCS
 Date Created: November 28, 2012






Short-eared Owl Habitat

**Lake Winnipeg East System
Improvement Transmission Project**


Project Infrastructure

-  Manigotagan Corner Station
-  Final Preferred Route (PQ95)
-  Alternative Route A
-  Alternative Route B
-  Alternative Route C

Infrastructure

-  Electrical Station
-  Generating Station
-  66 kV Sub Transmission Line

Habitat Type

-  Short-eared Owl Habitat

Landbase

-  Community
-  Provincial Highway
-  Provincial Road
-  Local Road
-  Watercourse
-  Waterbody

Coordinate System: UTM Zone 14N NAD83
 Data Source: MBHydro, ProvMB, NRCAN, WRCS
 Date Created: November 28, 2012



Short-eared Owl Habitat

