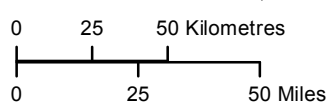
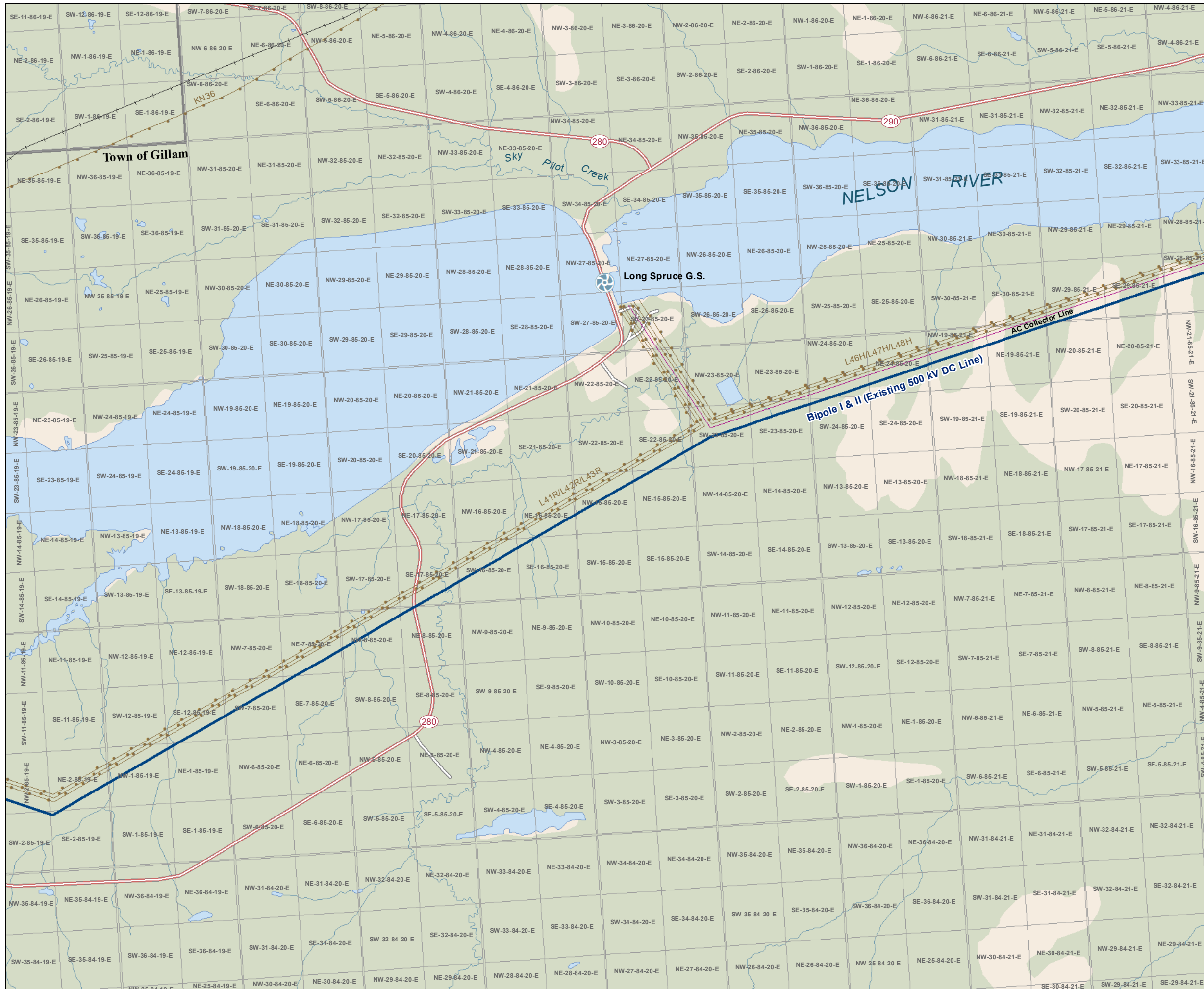


Coordinate System: UTM Zone 14N NAD83
 Data Source: MB Hydro, ProvMB, NRCan
 Date Created: November 08, 2013



Index of Construction Zones 50K Map Folio

Bipole III Transmission Project



Project Infrastructure

- Final Preferred Route
- Construction Zone Transition Point
- Keewatinow Converter Station
- AC Collector Lines
- Ground Electrode Line
- Ground Electrode Site
- Construction Power Line (KN36)
- Construction Power Station
- Manitoba Hydro and Contractor Work Area Site
- Construction Camp Site
- Henday Storage
- Limestone Stores Area

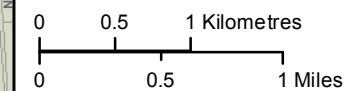
Infrastructure

- Converter Station
- Generating Station
- Bipoles I and II
- Transmission Line
- Electrical Station

Landbase

- Community
- Provincial Highway
- Provincial Road
- Municipal Road
- Active Railway
- Abandoned Railway
- City / Town
- Rural Municipality
- First Nation
- National/Provincial Park
- Wildlife Management Area
- Treed Area

Coordinate System: UTM Zone 14N NAD83
 Data Source: MBHydro, ProvMB, NRCAN
 Date Created: November 08, 2013



Construction Zones Map Folio North 1

Bipole III Transmission Project

Project Infrastructure

- Final Preferred Route
- Construction Zone Transition Point
- Keewatinow Converter Station
- AC Collector Lines
- Ground Electrode Line
- Ground Electrode Site
- Construction Power Line (KN36)
- Construction Power Station
- Manitoba Hydro and Contractor Work Area Site
- Construction Camp Site
- Henday Storage
- Limestone Stores Area

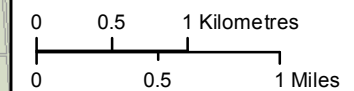
Infrastructure

- Converter Station
- Generating Station
- Bipoles I and II
- Transmission Line
- Electrical Station

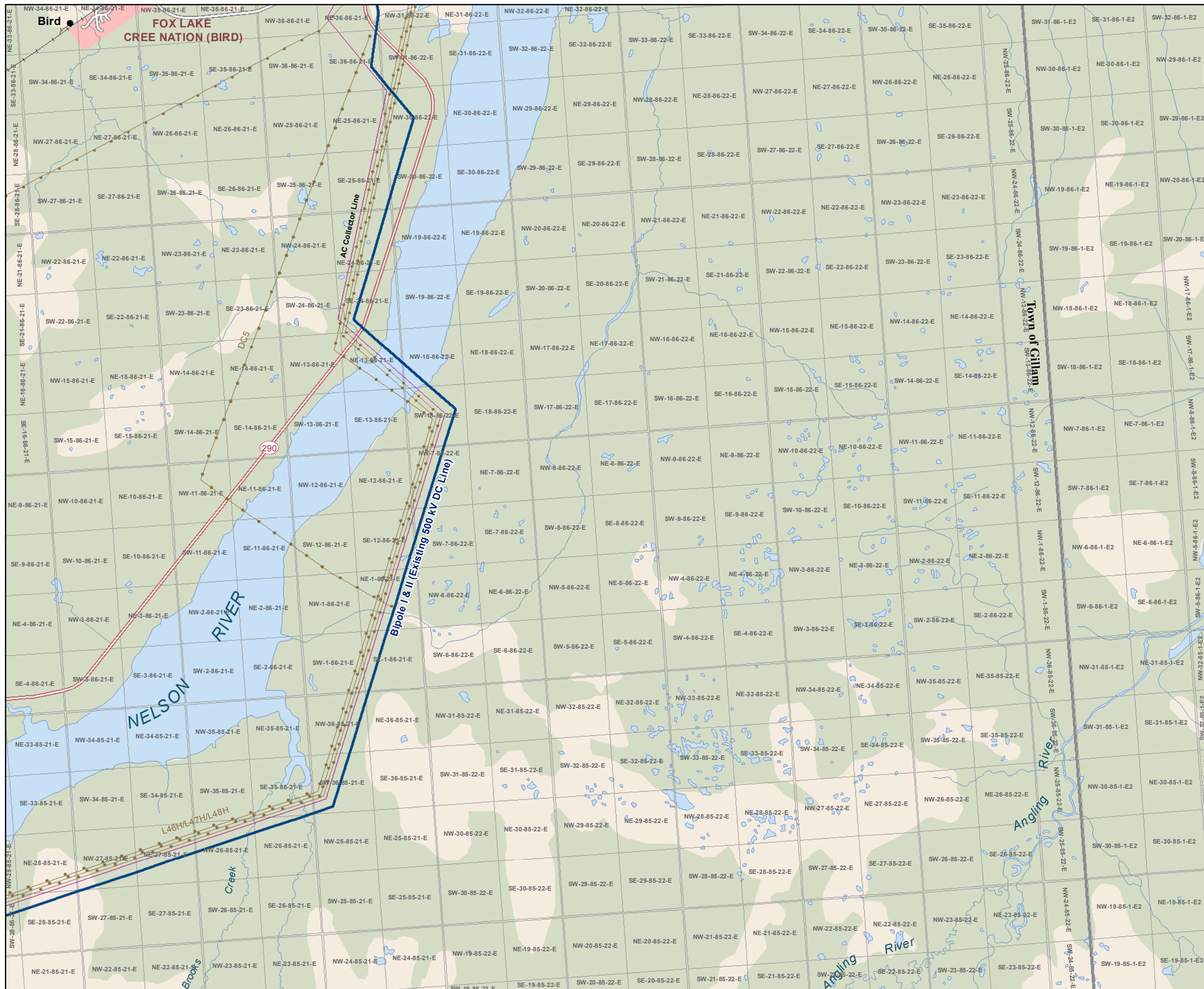
Landbase

- Community
- Provincial Highway
- Provincial Road
- Municipal Road
- Active Railway
- Abandoned Railway
- City / Town
- Rural Municipality
- First Nation
- National/Provincial Park
- Wildlife Management Area
- Treed Area

Coordinate System: UTM Zone 14N NAD83
 Data Source: MBHydro, ProvMB, NRCAN
 Date Created: November 08, 2013



Construction Zones Map Folio North 1



Bipole III Transmission Project

Project Infrastructure

- Final Preferred Route
- Construction Zone Transition Point
- Keewatinow Converter Station
- AC Collector Lines
- Ground Electrode Line
- Ground Electrode Site
- Construction Power Line (KN36)
- Construction Power Station
- Manitoba Hydro and Contractor Work Area Site
- Construction Camp Site
- Henday Storage
- Limestone Stores Area

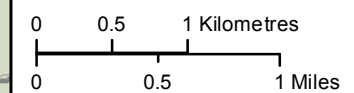
Infrastructure

- Converter Station
- Generating Station
- Bipoles I and II
- Transmission Line
- Electrical Station

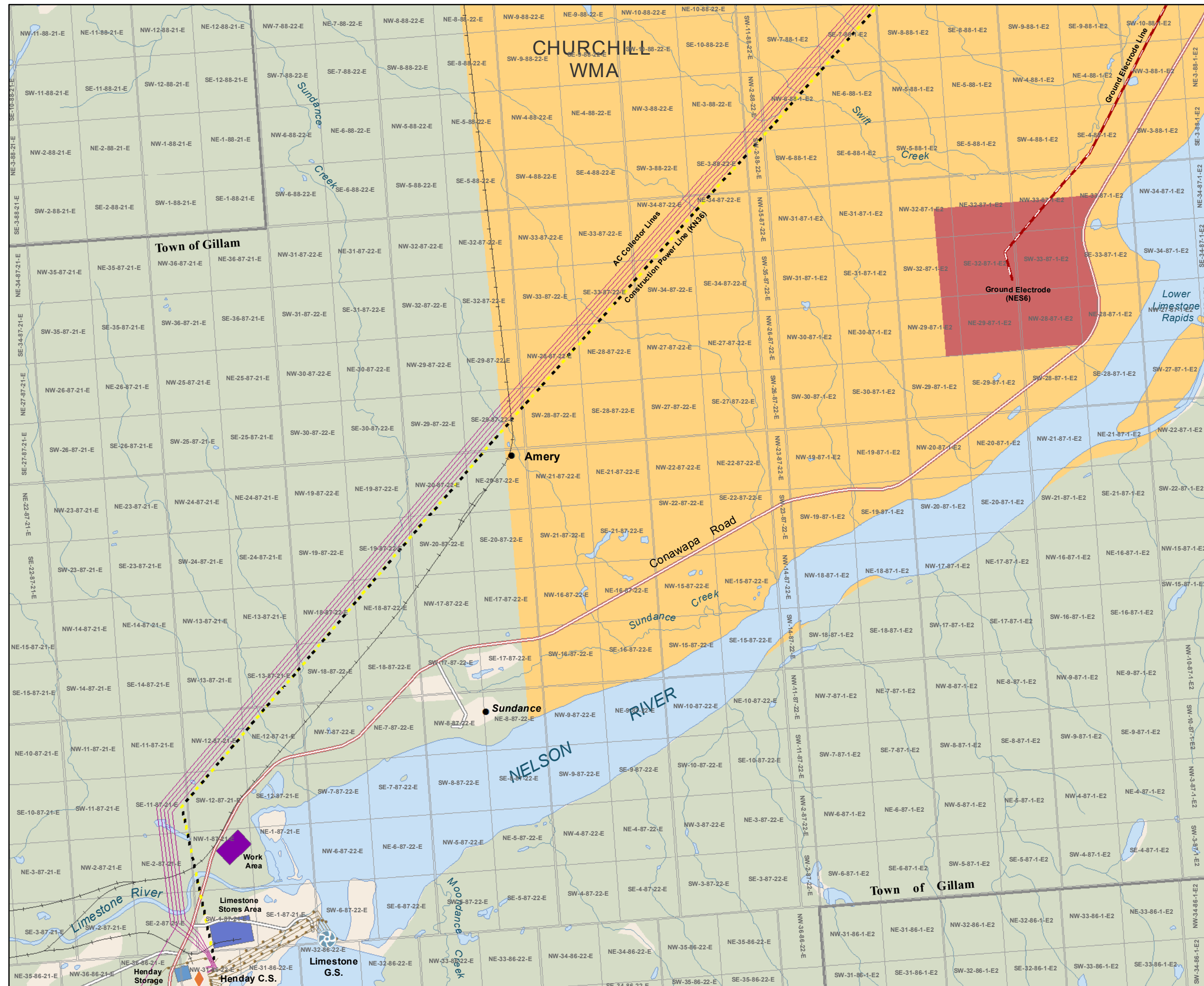
Landbase

- Community
- Provincial Highway
- Provincial Road
- Municipal Road
- Active Railway
- Abandoned Railway
- City / Town
- Rural Municipality
- First Nation
- National/Provincial Park
- Wildlife Management Area
- Treed Area

Coordinate System: UTM Zone 14N NAD83
 Data Source: MBHydro, ProvMB, NRCAN
 Date Created: November 08, 2013



Construction Zones Map Folio North 1



Bipole III Transmission Project

Project Infrastructure

- Final Preferred Route
- Construction Zone Transition Point
- Keewatinow Converter Station
- AC Collector Lines
- Ground Electrode Line
- Ground Electrode Site
- Construction Power Line (KN36)
- Construction Power Station
- Manitoba Hydro and Contractor Work Area Site
- Construction Camp Site
- Henday Storage
- Limestone Stores Area

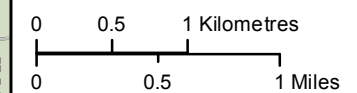
Infrastructure

- Converter Station
- Generating Station
- Bipoles I and II
- Transmission Line
- Electrical Station

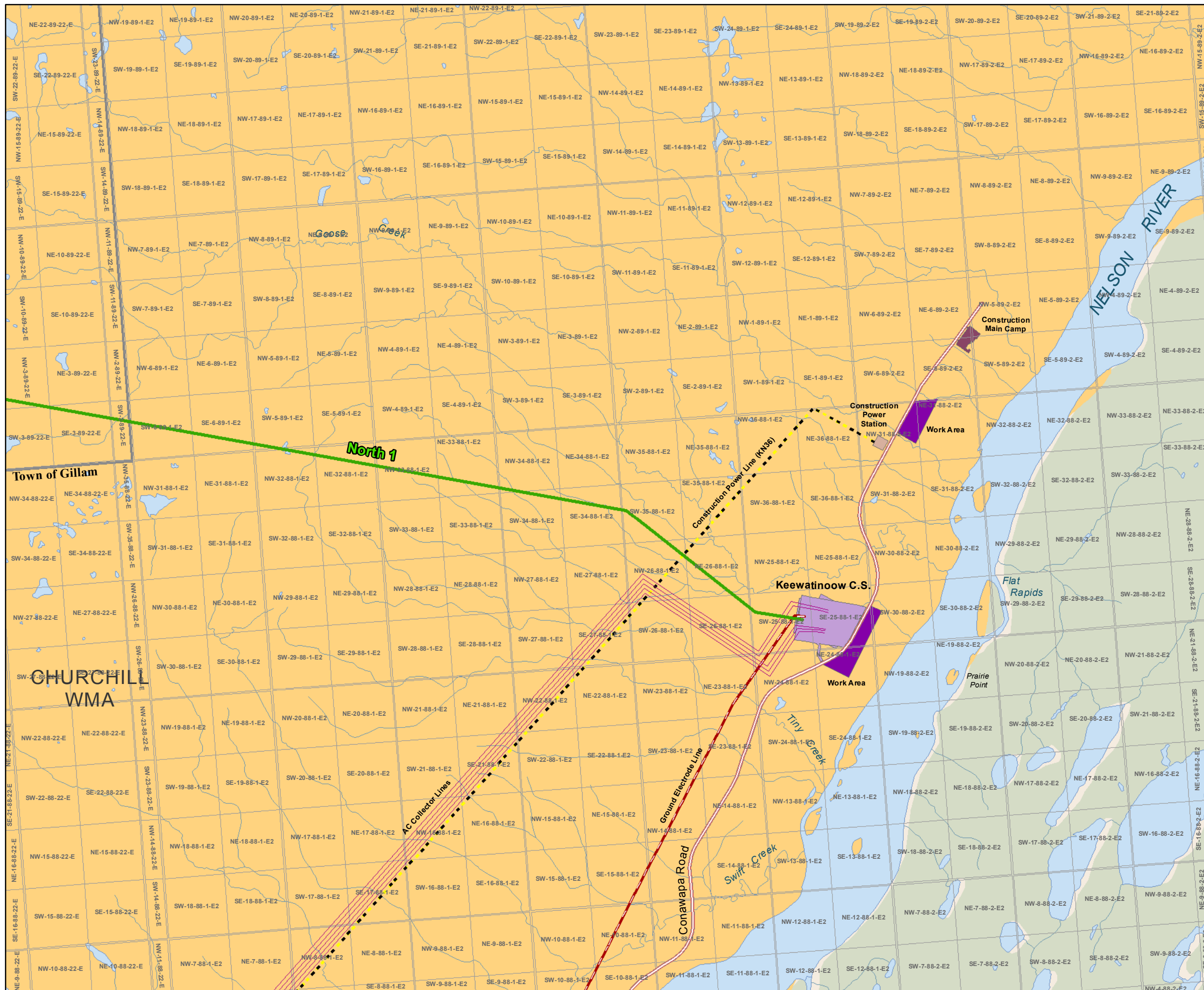
Landbase

- Community
- Provincial Highway
- Provincial Road
- Municipal Road
- Active Railway
- Abandoned Railway
- City / Town
- Rural Municipality
- First Nation
- National/Provincial Park
- Wildlife Management Area
- Treed Area

Coordinate System: UTM Zone 14N NAD83
 Data Source: MBHydro, ProvMB, NRCAN
 Date Created: November 08, 2013



Construction Zones Map Folio North 1



Bipole III Transmission Project

Project Infrastructure

- Final Preferred Route
- Construction Zone Transition Point
- Keewatinow Converter Station
- AC Collector Lines
- Ground Electrode Line
- Ground Electrode Site
- Construction Power Line (KN36)
- Construction Power Station
- Manitoba Hydro and Contractor Work Area Site
- Construction Camp Site
- Henday Storage
- Limestone Stores Area

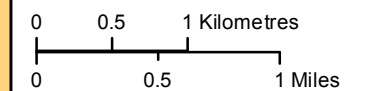
Infrastructure

- Converter Station
- Generating Station
- Bipoles I and II
- Transmission Line
- Electrical Station

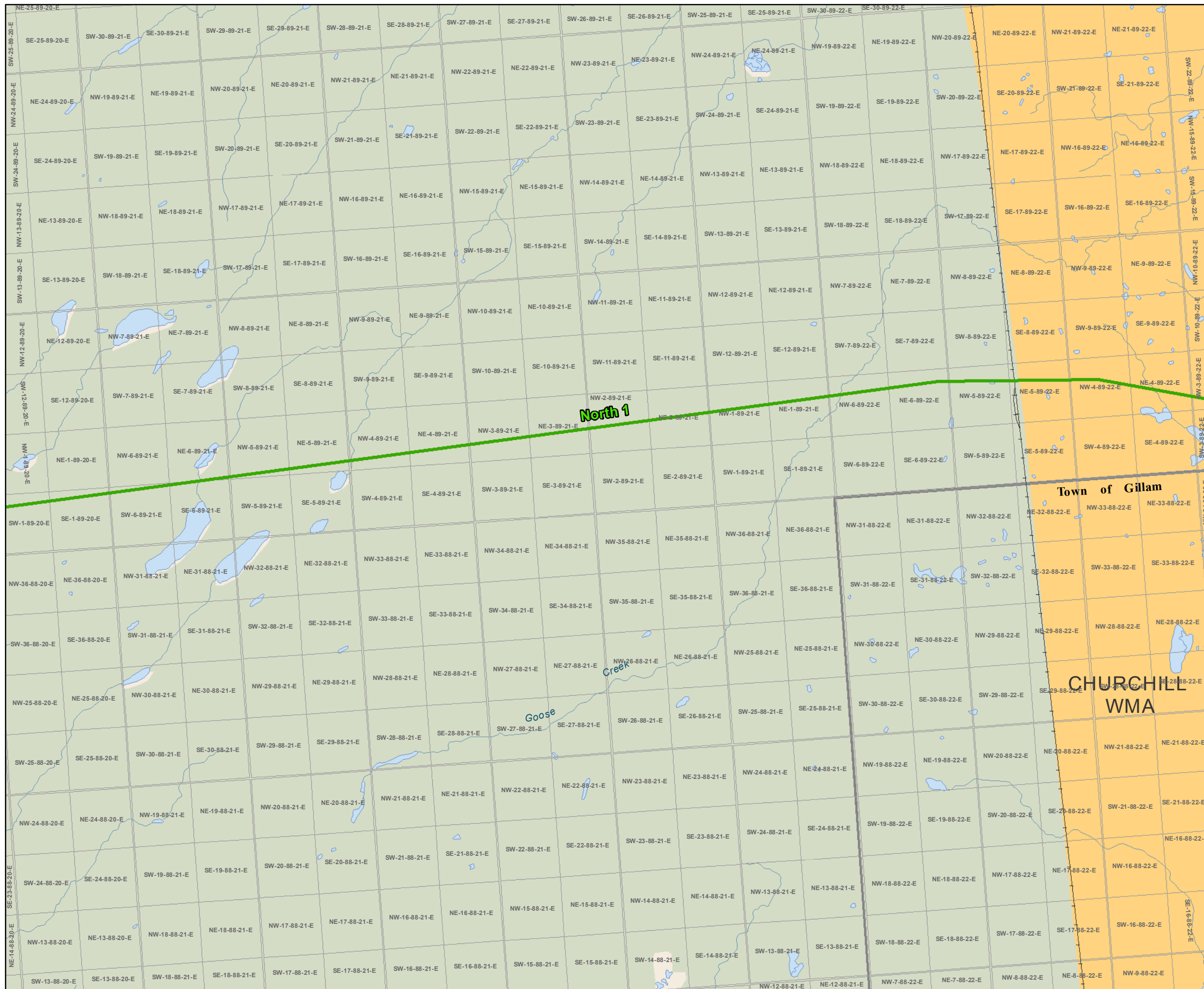
Landbase

- Community
- Provincial Highway
- Provincial Road
- Municipal Road
- Active Railway
- Abandoned Railway
- City / Town
- Rural Municipality
- First Nation
- National/Provincial Park
- Wildlife Management Area
- Treed Area

Coordinate System: UTM Zone 14N NAD83
 Data Source: MBHydro, ProvMB, NRCAN
 Date Created: November 08, 2013



Construction Zones Map Folio North 1



Bipole III Transmission Project

Project Infrastructure

- Final Preferred Route
- Construction Zone Transition Point
- Keewatinow Converter Station
- AC Collector Lines
- Ground Electrode Line
- Ground Electrode Site
- Construction Power Line (KN36)
- Construction Power Station
- Manitoba Hydro and Contractor Work Area Site
- Construction Camp Site
- Henday Storage
- Limestone Stores Area

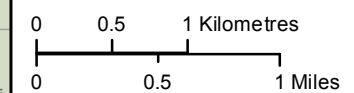
Infrastructure

- Converter Station
- Generating Station
- Bipoles I and II
- Transmission Line
- Electrical Station

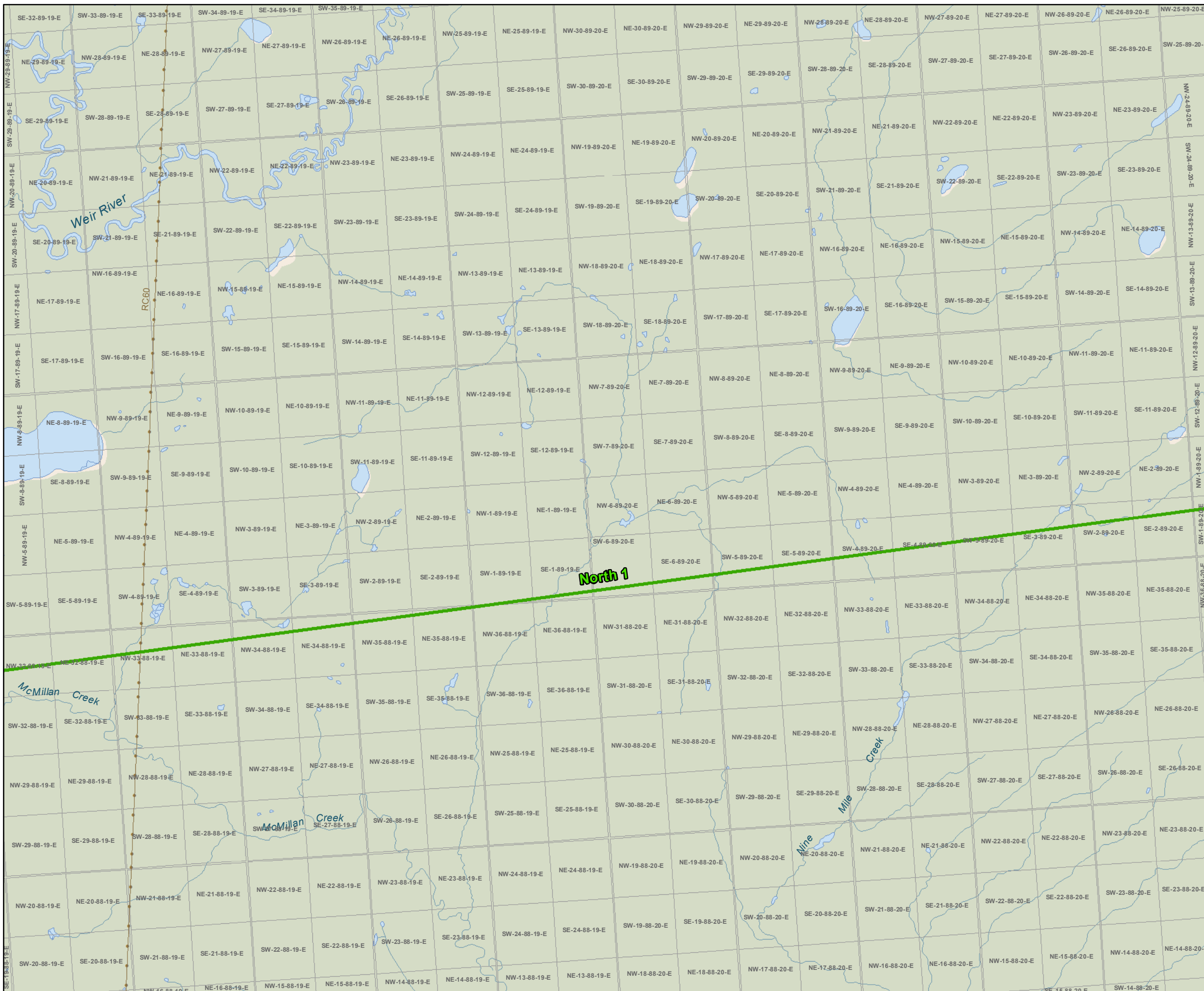
Landbase

- Community
- Provincial Highway
- Provincial Road
- Municipal Road
- Active Railway
- Abandoned Railway
- City / Town
- Rural Municipality
- First Nation
- National/Provincial Park
- Wildlife Management Area
- Treed Area

Coordinate System: UTM Zone 14N NAD83
 Data Source: MBHydro, ProvMB, NRCAN
 Date Created: November 08, 2013



Construction Zones Map Folio North 1



Bipole III Transmission Project

Project Infrastructure

- Final Preferred Route
- Construction Zone Transition Point
- Keewatinow Converter Station
- AC Collector Lines
- Ground Electrode Line
- Ground Electrode Site
- Construction Power Line (KN36)
- Construction Power Station
- Manitoba Hydro and Contractor Work Area Site
- Construction Camp Site
- Henday Storage
- Limestone Stores Area

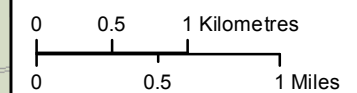
Infrastructure

- Converter Station
- Generating Station
- Bipoles I and II
- Transmission Line
- Electrical Station

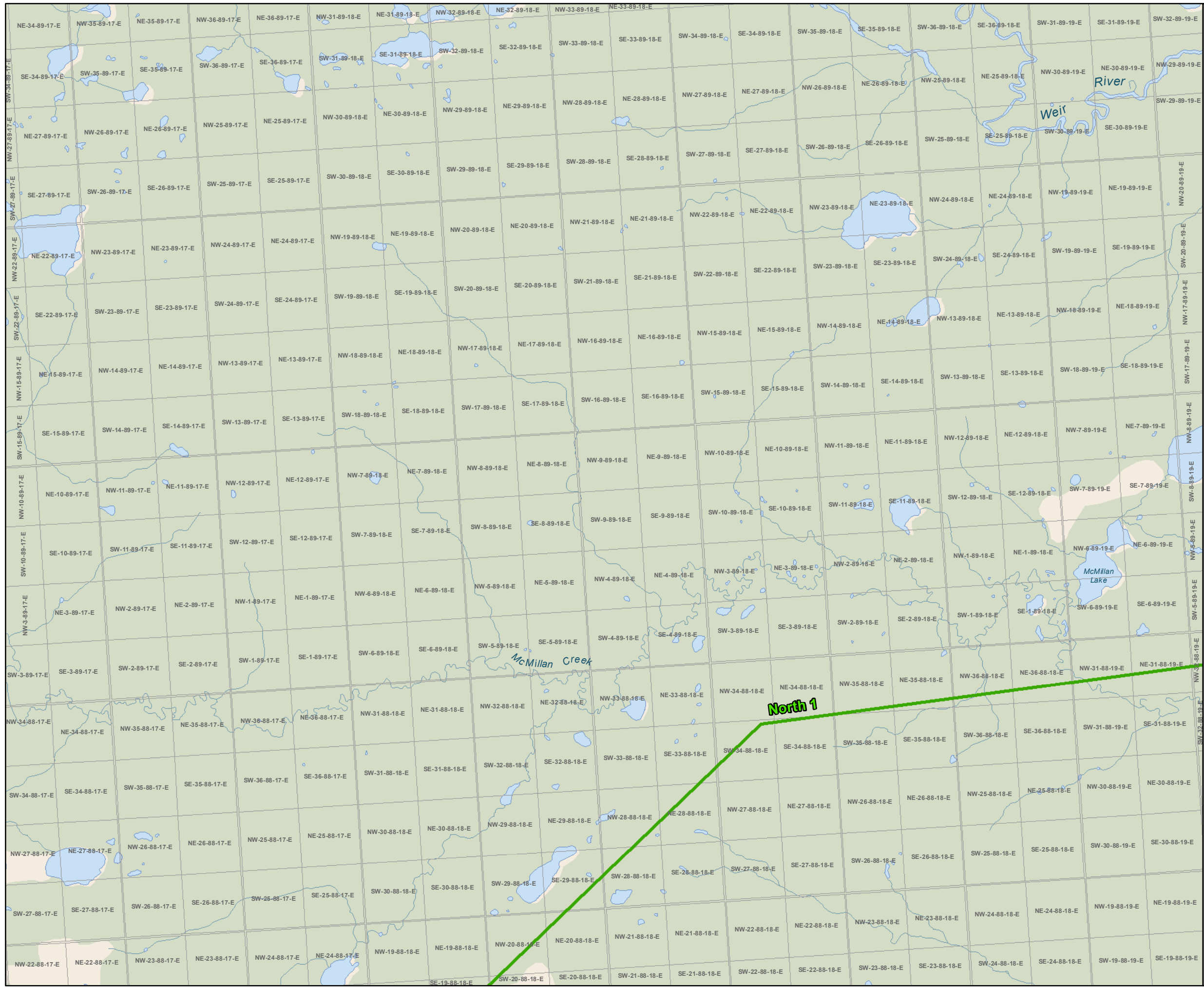
Landbase

- Community
- Provincial Highway
- Provincial Road
- Municipal Road
- Active Railway
- Abandoned Railway
- City / Town
- Rural Municipality
- First Nation
- National/Provincial Park
- Wildlife Management Area
- Treed Area

Coordinate System: UTM Zone 14N NAD83
 Data Source: MBHydro, ProvMB, NRCAN
 Date Created: November 08, 2013



Construction Zones Map Folio North 1



Bipole III Transmission Project

Project Infrastructure

- Final Preferred Route
- Construction Zone Transition Point
- Keewatinow Converter Station
- AC Collector Lines
- Ground Electrode Line
- Ground Electrode Site
- Construction Power Line (KN36)
- Construction Power Station
- Manitoba Hydro and Contractor Work Area Site
- Construction Camp Site
- Henday Storage
- Limestone Stores Area

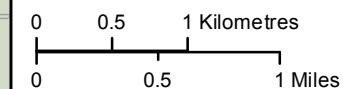
Infrastructure

- Converter Station
- Generating Station
- Bipoles I and II
- Transmission Line
- Electrical Station

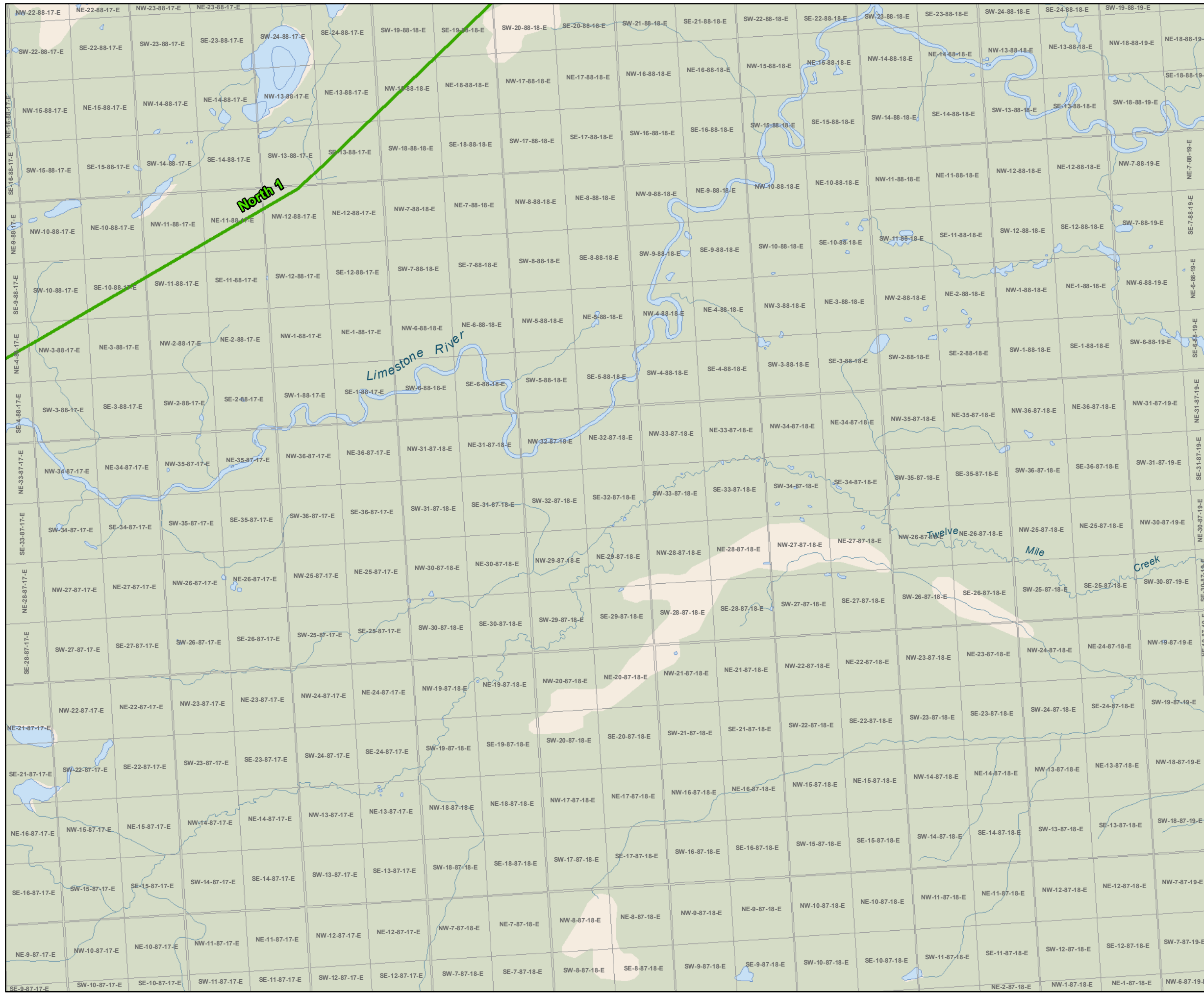
Landbase

- Community
- Provincial Highway
- Provincial Road
- Municipal Road
- Active Railway
- Abandoned Railway
- City / Town
- Rural Municipality
- First Nation
- National/Provincial Park
- Wildlife Management Area
- Treed Area

Coordinate System: UTM Zone 14N NAD83
 Data Source: MBHydro, ProvMB, NRCAN
 Date Created: November 08, 2013















Construction Zones Map Folio North 1








Bipole III Transmission Project













Project Infrastructure

-  Final Preferred Route
-  Construction Zone Transition Point
-  Keewatinow Converter Station
-  AC Collector Lines
-  Ground Electrode Line
-  Ground Electrode Site
-  Construction Power Line (KN36)
-  Construction Power Station
-  Manitoba Hydro and Contractor Work Area Site
-  Construction Camp Site
-  Henday Storage
-  Limestone Stores Area

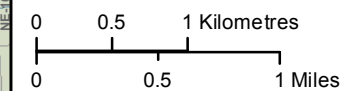
Infrastructure

-  Converter Station
-  Generating Station
-  Bipoles I and II
-  Transmission Line
-  Electrical Station

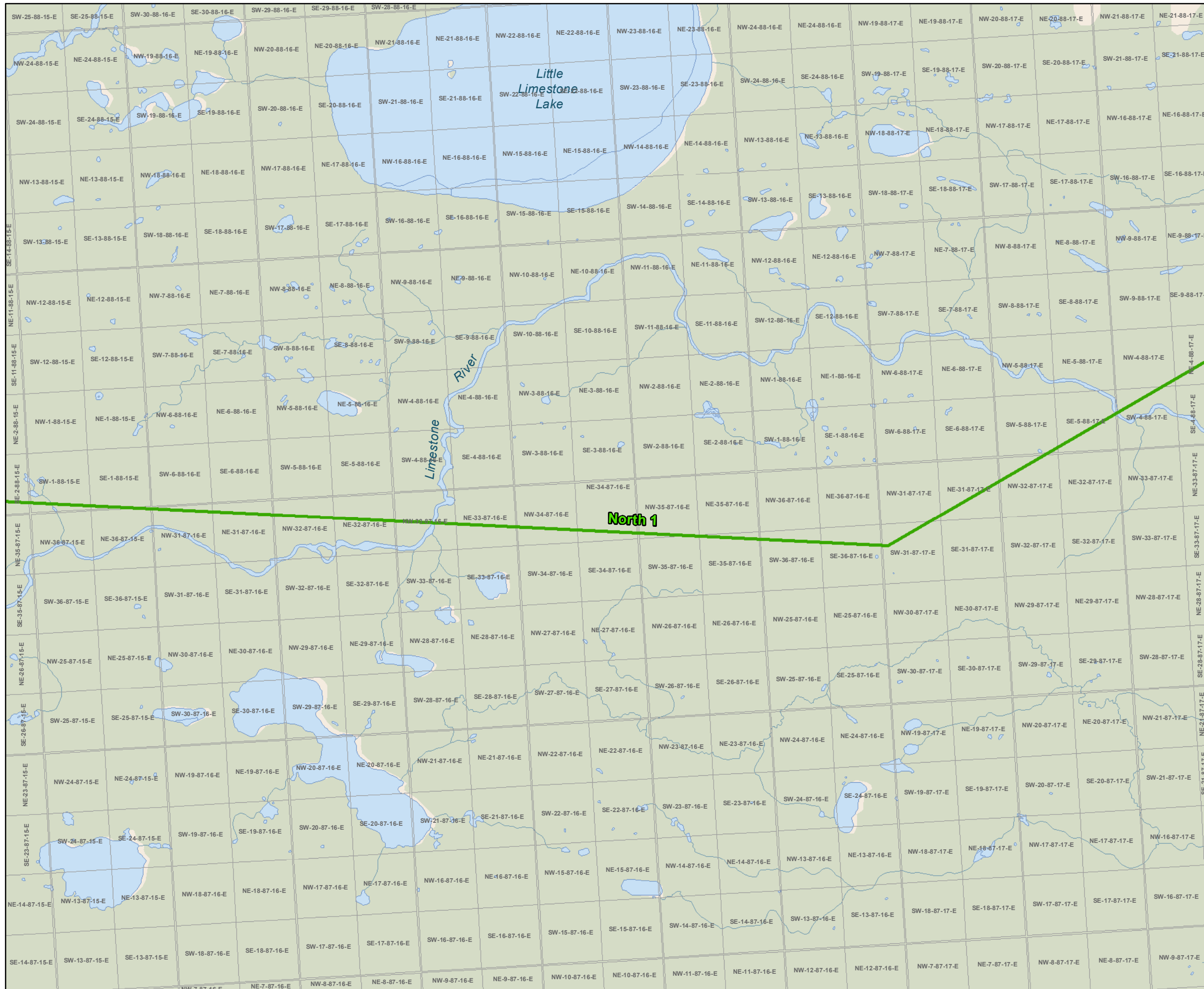
Landbase

-  Community
-  Provincial Highway
-  Provincial Road
-  Municipal Road
-  Active Railway
-  Abandoned Railway
-  City / Town
-  Rural Municipality
-  First Nation
-  National/Provincial Park
-  Wildlife Management Area
-  Treed Area

Coordinate System: UTM Zone 14N NAD83
 Data Source: MBHydro, ProvMB, NRCAN
 Date Created: November 08, 2013



Construction Zones Map Folio North 1



Bipole III Transmission Project

Project Infrastructure

- Final Preferred Route
- Construction Zone Transition Point
- Keewatinow Converter Station
- AC Collector Lines
- Ground Electrode Line
- Ground Electrode Site
- Construction Power Line (KN36)
- Construction Power Station
- Manitoba Hydro and Contractor Work Area Site
- Construction Camp Site
- Henday Storage
- Limestone Stores Area

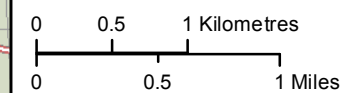
Infrastructure

- Converter Station
- Generating Station
- Bipoles I and II
- Transmission Line
- Electrical Station

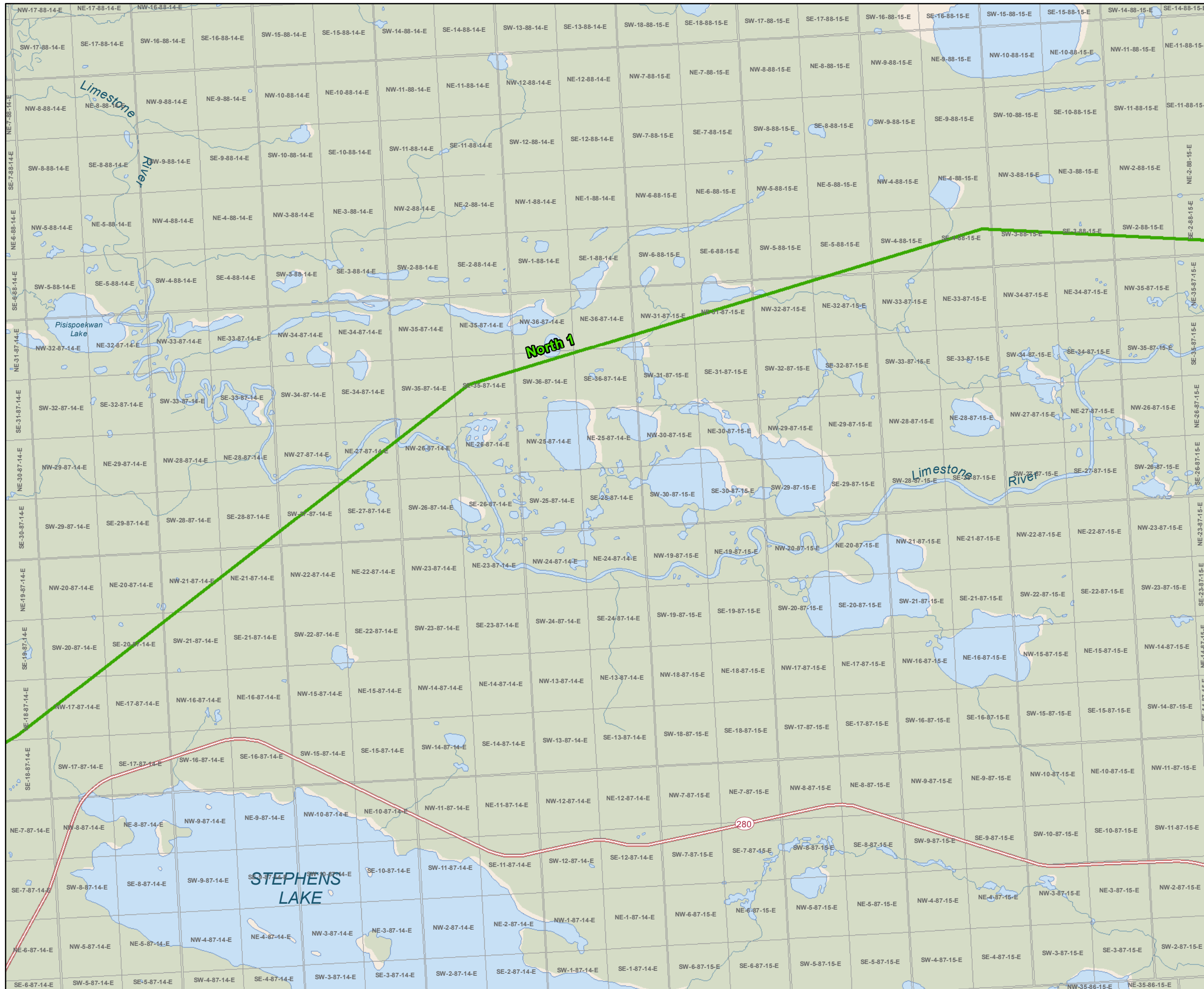
Landbase

- Community
- Provincial Highway
- Provincial Road
- Municipal Road
- Active Railway
- Abandoned Railway
- City / Town
- Rural Municipality
- First Nation
- National/Provincial Park
- Wildlife Management Area
- Treed Area

Coordinate System: UTM Zone 14N NAD83
 Data Source: MBHydro, ProvMB, NRCAN
 Date Created: November 08, 2013



Construction Zones Map Folio North 1



Bipole III Transmission Project

Project Infrastructure

- Final Preferred Route
- Construction Zone Transition Point
- Keewatinow Converter Station
- AC Collector Lines
- Ground Electrode Line
- Ground Electrode Site
- Construction Power Line (KN36)
- Construction Power Station
- Manitoba Hydro and Contractor Work Area Site
- Construction Camp Site
- Henday Storage
- Limestone Stores Area

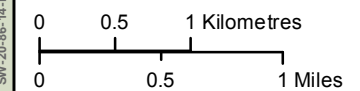
Infrastructure

- Converter Station
- Generating Station
- Bipoles I and II
- Transmission Line
- Electrical Station

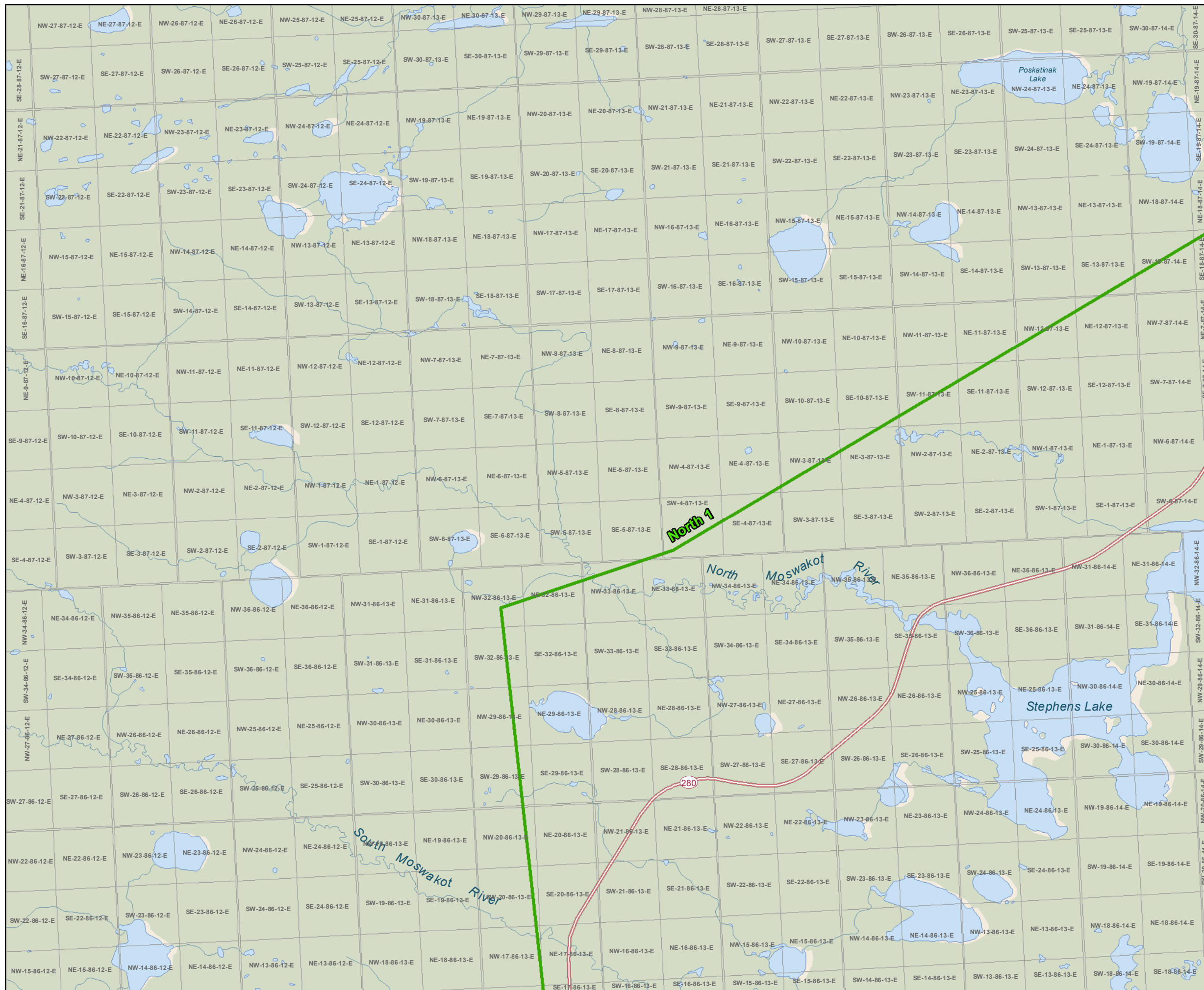
Landbase

- Community
- Provincial Highway
- Provincial Road
- Municipal Road
- Active Railway
- Abandoned Railway
- City / Town
- Rural Municipality
- First Nation
- National/Provincial Park
- Wildlife Management Area
- Treed Area

Coordinate System: UTM Zone 14N NAD83
 Data Source: MBHydro, ProvMB, NRCAN
 Date Created: November 08, 2013



Construction Zones Map Folio North 1



Bipole III Transmission Project

Project Infrastructure

- Final Preferred Route
- Construction Zone Transition Point
- Keewatinow Converter Station
- AC Collector Lines
- Ground Electrode Line
- Ground Electrode Site
- Construction Power Line (KN36)
- Construction Power Station
- Manitoba Hydro and Contractor Work Area Site
- Construction Camp Site
- Henday Storage
- Limestone Stores Area

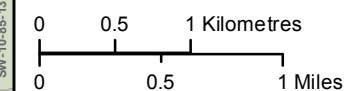
Infrastructure

- Converter Station
- Generating Station
- Bipoles I and II
- Transmission Line
- Electrical Station

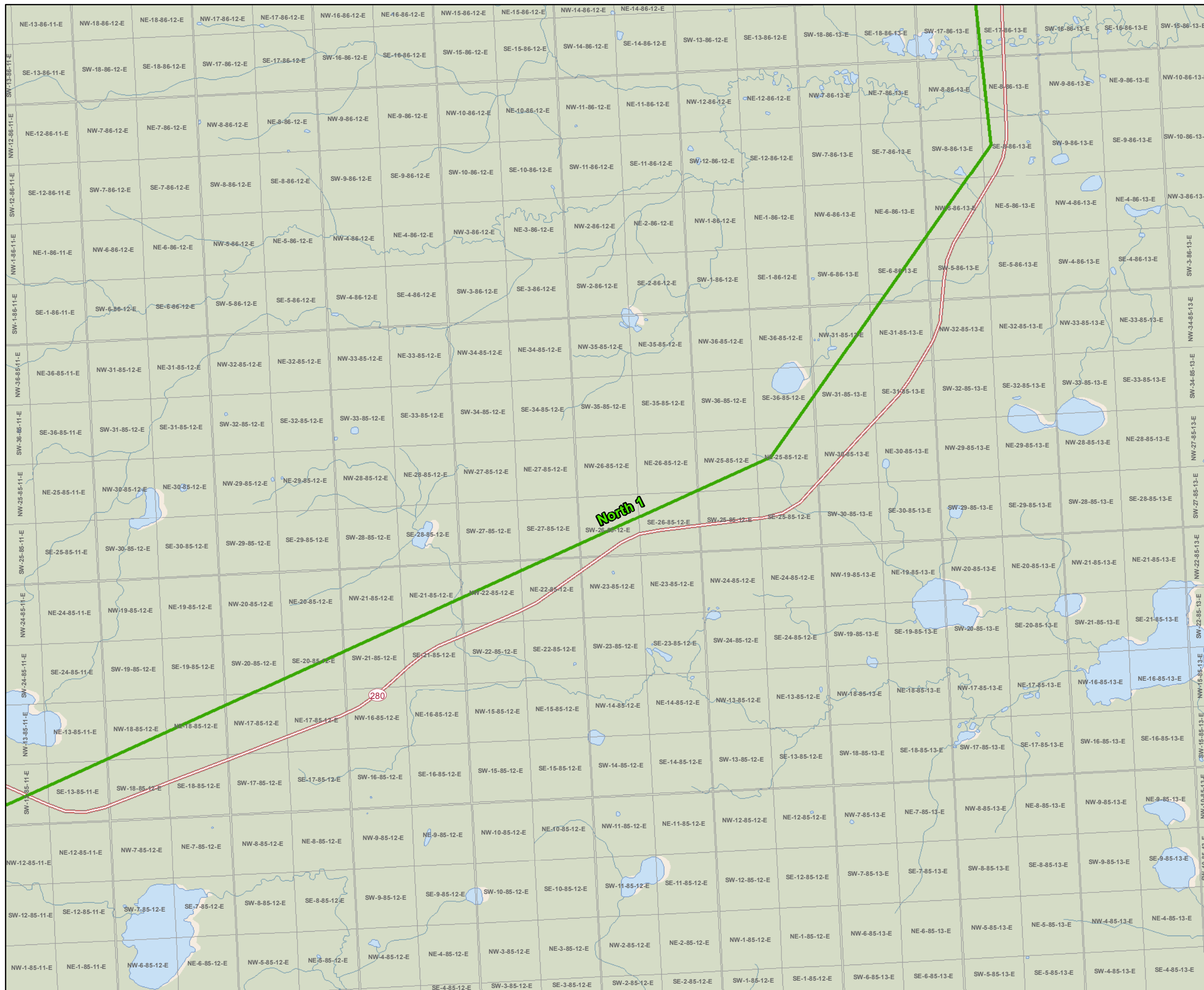
Landbase

- Community
- Provincial Highway
- Provincial Road
- Municipal Road
- Active Railway
- Abandoned Railway
- City / Town
- Rural Municipality
- First Nation
- National/Provincial Park
- Wildlife Management Area
- Treed Area

Coordinate System: UTM Zone 14N NAD83
 Data Source: MBHydro, ProvMB, NRCAN
 Date Created: November 08, 2013



Construction Zones Map Folio North 1



Bipole III Transmission Project

Project Infrastructure

- Final Preferred Route
- Construction Zone Transition Point
- Keewatinow Converter Station
- AC Collector Lines
- Ground Electrode Line
- Ground Electrode Site
- Construction Power Line (KN36)
- Construction Power Station
- Manitoba Hydro and Contractor Work Area Site
- Construction Camp Site
- Henday Storage
- Limestone Stores Area

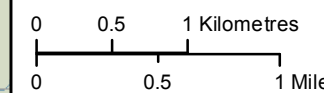
Infrastructure

- Converter Station
- Generating Station
- Bipoles I and II
- Transmission Line
- Electrical Station

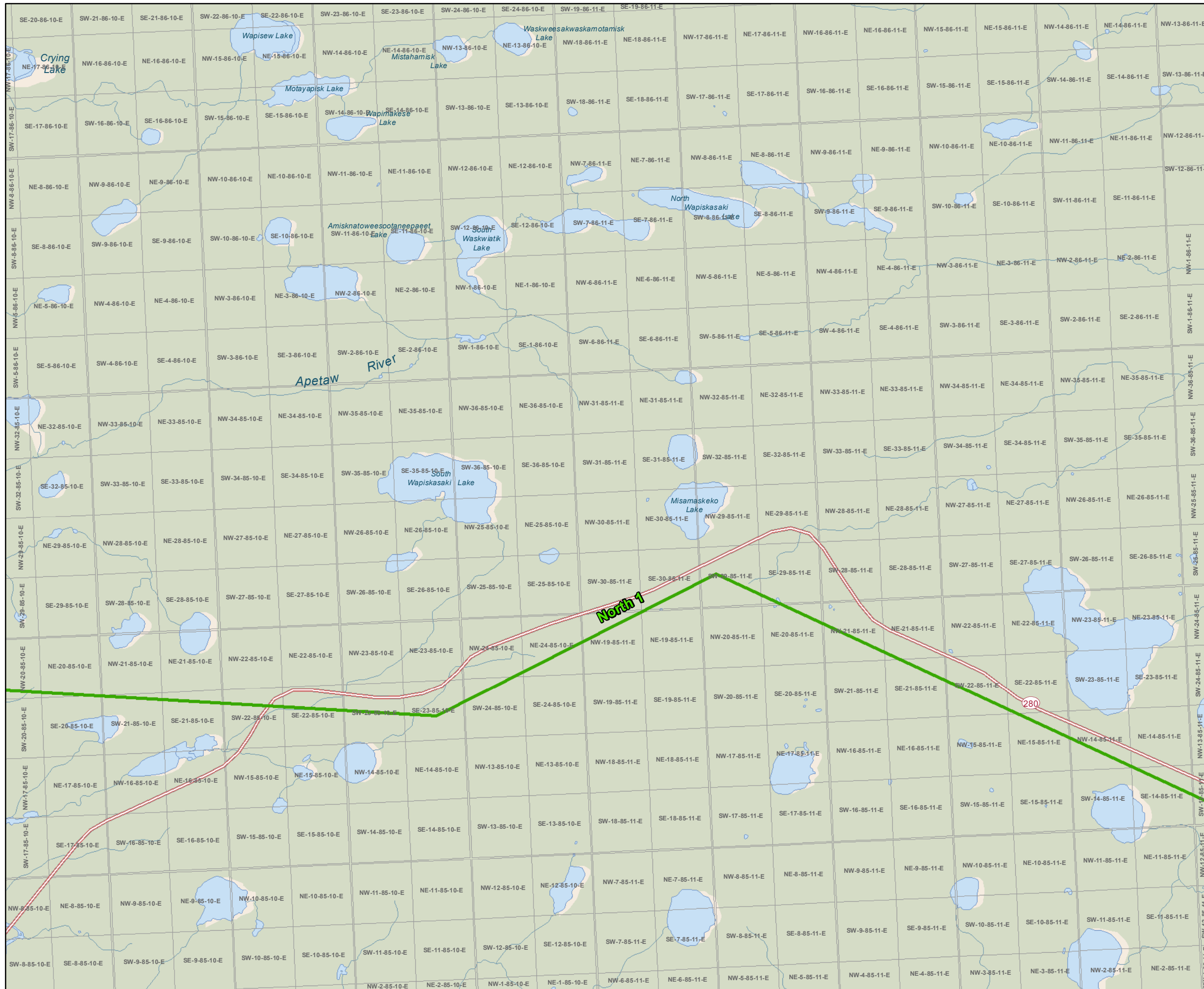
Landbase

- Community
- Provincial Highway
- Provincial Road
- Municipal Road
- Active Railway
- Abandoned Railway
- City / Town
- Rural Municipality
- First Nation
- National/Provincial Park
- Wildlife Management Area
- Treed Area

Coordinate System: UTM Zone 14N NAD83
 Data Source: MBHydro, ProvMB, NRCAN
 Date Created: November 08, 2013















Construction Zones Map Folio North 1








Bipole III Transmission Project













Project Infrastructure

-  Final Preferred Route
-  Construction Zone Transition Point
-  Keewatinow Converter Station
-  AC Collector Lines
-  Ground Electrode Line
-  Ground Electrode Site
-  Construction Power Line (KN36)
-  Construction Power Station
-  Manitoba Hydro and Contractor Work Area Site
-  Construction Camp Site
-  Henday Storage
-  Limestone Stores Area

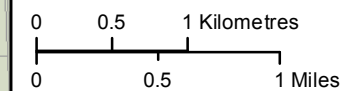
Infrastructure

-  Converter Station
-  Generating Station
-  Bipoles I and II
-  Transmission Line
-  Electrical Station

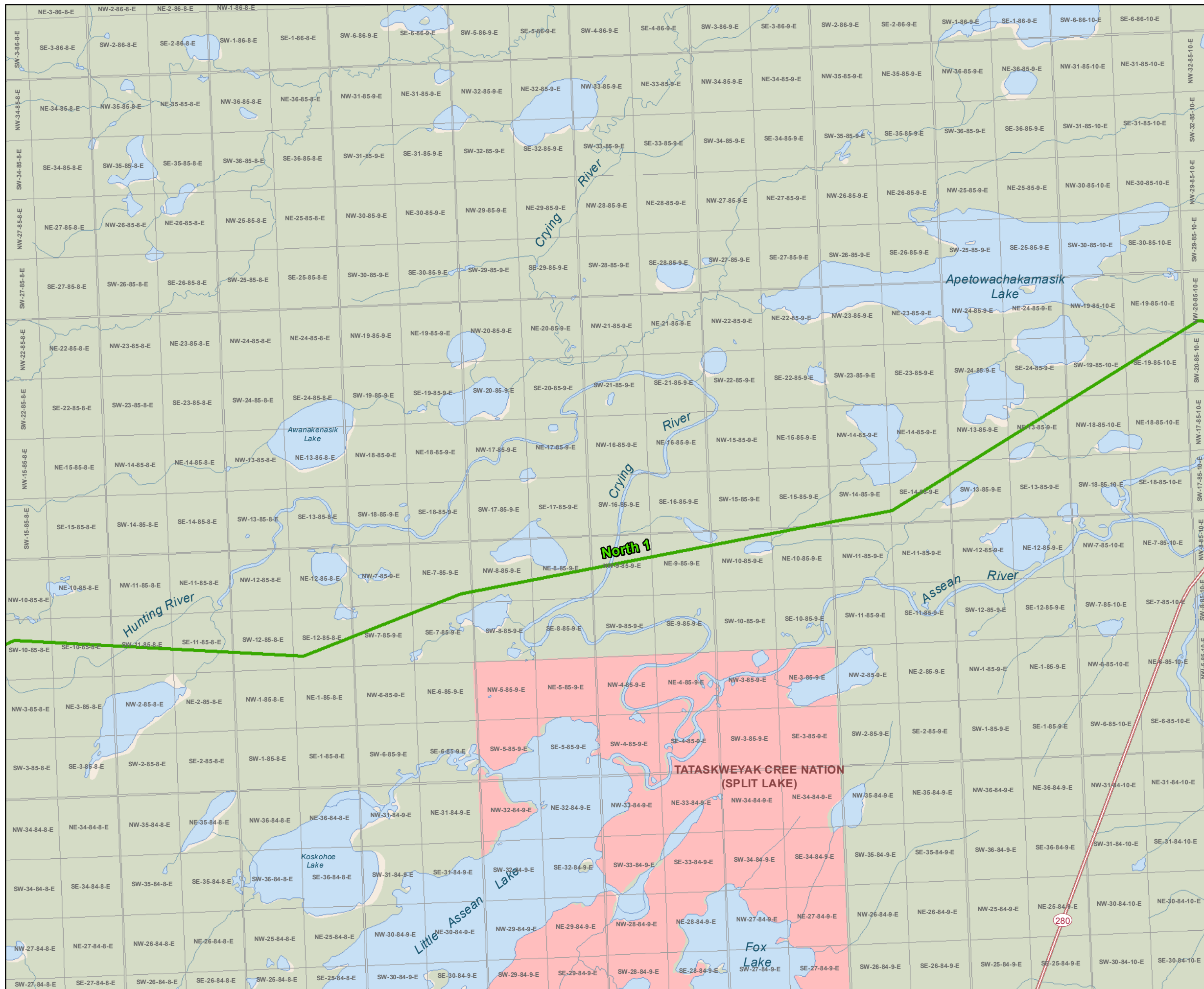
Landbase

-  Community
-  Provincial Highway
-  Provincial Road
-  Municipal Road
-  Active Railway
-  Abandoned Railway
-  City / Town
-  Rural Municipality
-  First Nation
-  National/Provincial Park
-  Wildlife Management Area
-  Treed Area

Coordinate System: UTM Zone 14N NAD83
 Data Source: MBHydro, ProvMB, NRCAN
 Date Created: November 08, 2013



Construction Zones Map Folio North 1



Bipole III Transmission Project

Project Infrastructure

- Final Preferred Route
- Construction Zone Transition Point
- Keewatinow Converter Station
- AC Collector Lines
- Ground Electrode Line
- Ground Electrode Site
- Construction Power Line (KN36)
- Construction Power Station
- Manitoba Hydro and Contractor Work Area Site
- Construction Camp Site
- Henday Storage
- Limestone Stores Area

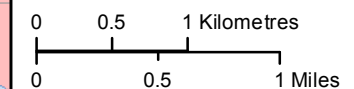
Infrastructure

- Converter Station
- Generating Station
- Bipoles I and II
- Transmission Line
- Electrical Station

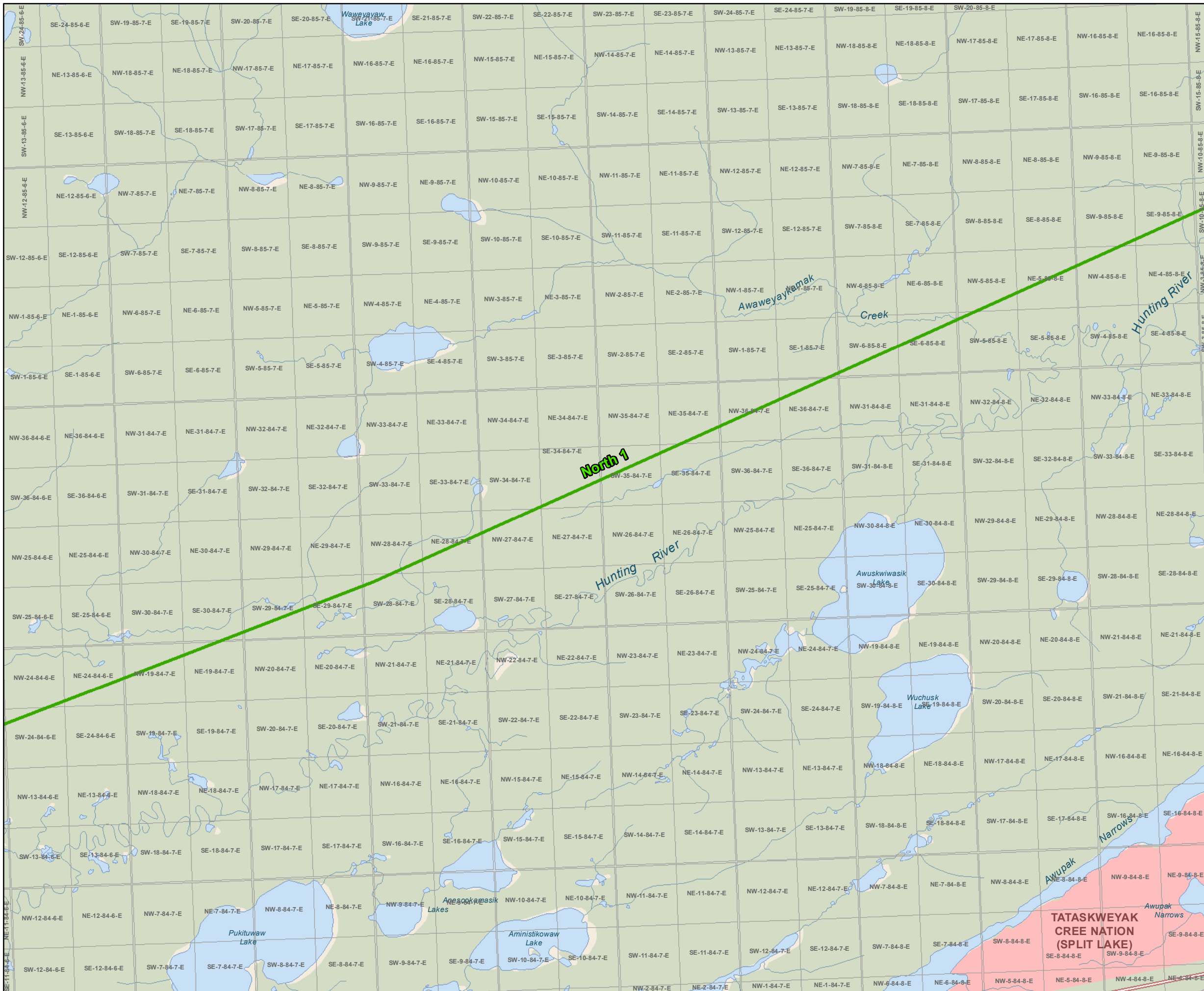
Landbase

- Community
- Provincial Highway
- Provincial Road
- Municipal Road
- Active Railway
- Abandoned Railway
- City / Town
- Rural Municipality
- First Nation
- National/Provincial Park
- Wildlife Management Area
- Treed Area

Coordinate System: UTM Zone 14N NAD83
 Data Source: MBHydro, ProvMB, NRCAN
 Date Created: November 08, 2013



Construction Zones Map Folio North 1



Bipole III Transmission Project

Project Infrastructure

- Final Preferred Route
- Construction Zone Transition Point
- Keewatinow Converter Station
- AC Collector Lines
- Ground Electrode Line
- Ground Electrode Site
- Construction Power Line (KN36)
- Construction Power Station
- Manitoba Hydro and Contractor Work Area Site
- Construction Camp Site
- Henday Storage
- Limestone Stores Area

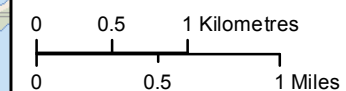
Infrastructure

- Converter Station
- Generating Station
- Bipoles I and II
- Transmission Line
- Electrical Station

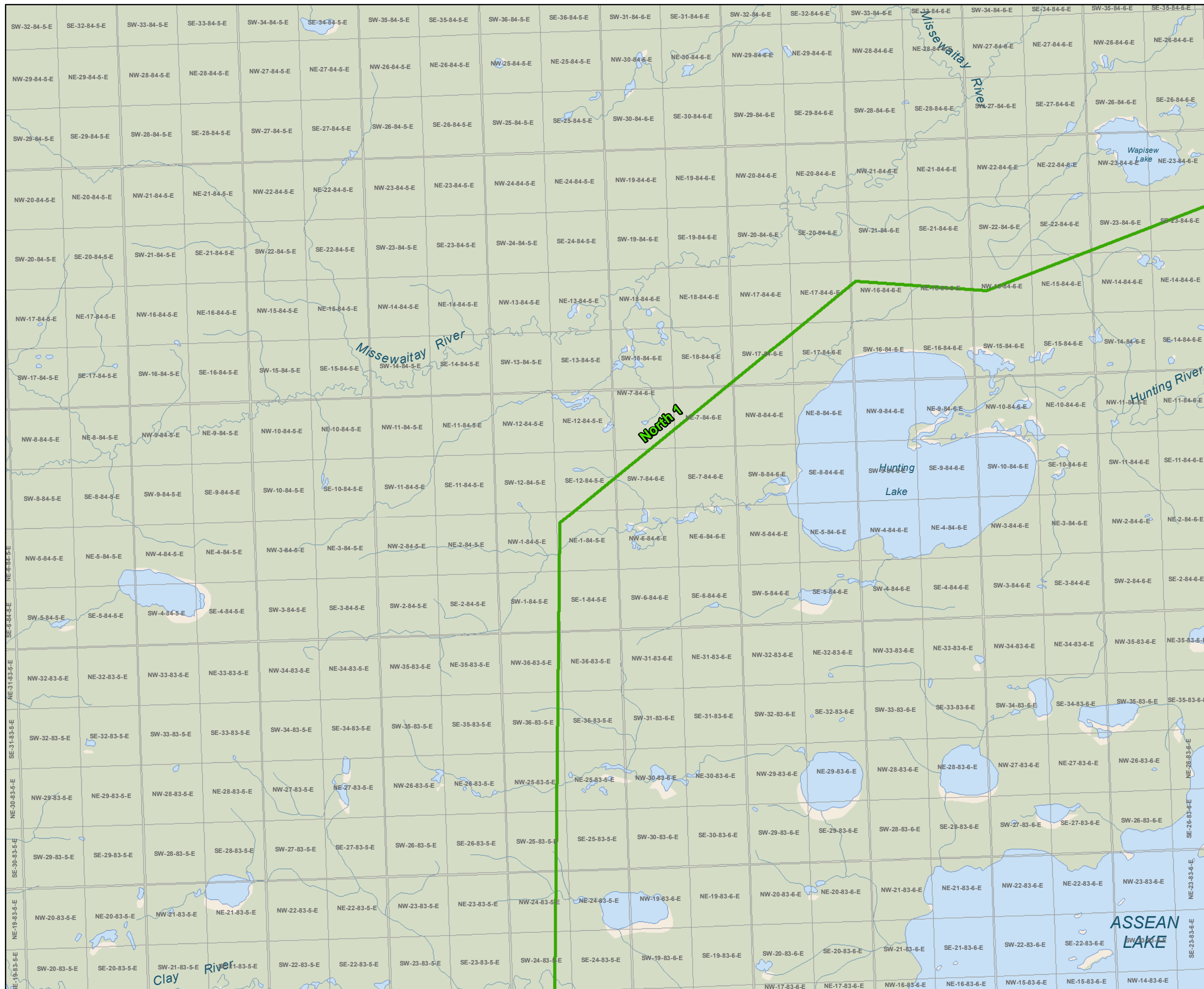
Landbase

- Community
- Provincial Highway
- Provincial Road
- Municipal Road
- Active Railway
- Abandoned Railway
- City / Town
- Rural Municipality
- First Nation
- National/Provincial Park
- Wildlife Management Area
- Treed Area

Coordinate System: UTM Zone 14N NAD83
 Data Source: MBHydro, ProvMB, NRCAN
 Date Created: November 08, 2013



Construction Zones Map Folio North 1



Bipole III Transmission Project

Project Infrastructure

- Final Preferred Route
- Construction Zone Transition Point
- Keewatinow Converter Station
- AC Collector Lines
- Ground Electrode Line
- Ground Electrode Site
- Construction Power Line (KN36)
- Construction Power Station
- Manitoba Hydro and Contractor Work Area Site
- Construction Camp Site
- Henday Storage
- Limestone Stores Area

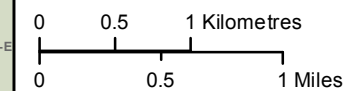
Infrastructure

- Converter Station
- Generating Station
- Bipoles I and II
- Transmission Line
- Electrical Station

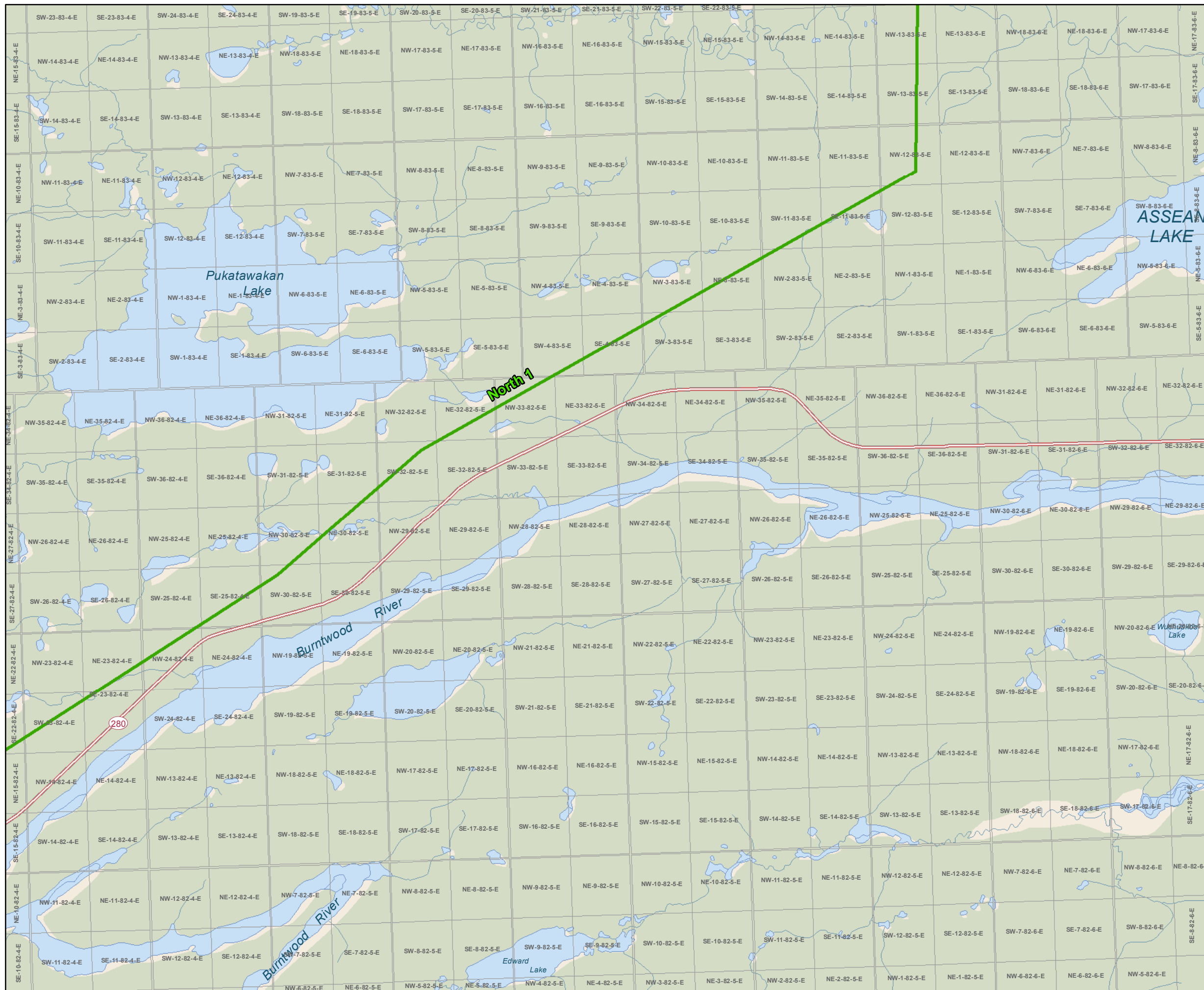
Landbase

- Community
- Provincial Highway
- Provincial Road
- Municipal Road
- Active Railway
- Abandoned Railway
- City / Town
- Rural Municipality
- First Nation
- National/Provincial Park
- Wildlife Management Area
- Treed Area

Coordinate System: UTM Zone 14N NAD83
 Data Source: MBHydro, ProvMB, NRCAN
 Date Created: November 08, 2013



Construction Zones Map Folio North 1



Bipole III Transmission Project

Project Infrastructure

- Final Preferred Route
- Construction Zone Transition Point
- Keewatinow Converter Station
- AC Collector Lines
- Ground Electrode Line
- Ground Electrode Site
- Construction Power Line (KN36)
- Construction Power Station
- Manitoba Hydro and Contractor Work Area Site
- Construction Camp Site
- Henday Storage
- Limestone Stores Area

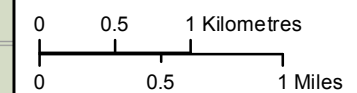
Infrastructure

- Converter Station
- Generating Station
- Bipoles I and II
- Transmission Line
- Electrical Station

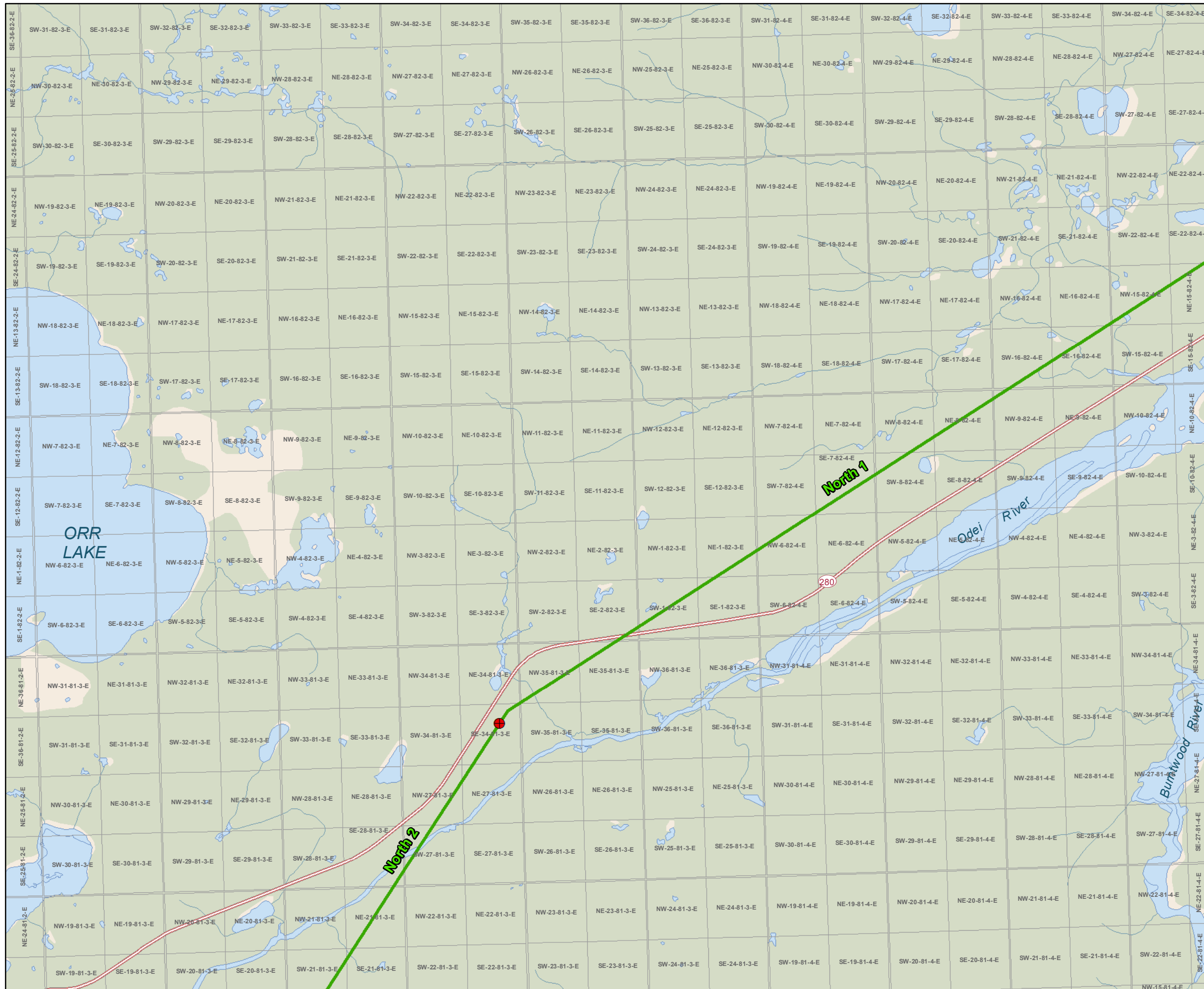
Landbase

- Community
- Provincial Highway
- Provincial Road
- Municipal Road
- Active Railway
- Abandoned Railway
- City / Town
- Rural Municipality
- First Nation
- National/Provincial Park
- Wildlife Management Area
- Treed Area

Coordinate System: UTM Zone 14N NAD83
 Data Source: MBHydro, ProvMB, NRCAN
 Date Created: November 08, 2013



Construction Zones Map Folio North 1 / North 2



Bipole III Transmission Project

Project Infrastructure

- Final Preferred Route
- Construction Zone Transition Point
- Keewatinow Converter Station
- AC Collector Lines
- Ground Electrode Line
- Ground Electrode Site
- Construction Power Line (KN36)
- Construction Power Station
- Manitoba Hydro and Contractor Work Area Site
- Construction Camp Site
- Henday Storage
- Limestone Stores Area

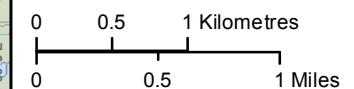
Infrastructure

- Converter Station
- Generating Station
- Bipoles I and II
- Transmission Line
- Electrical Station

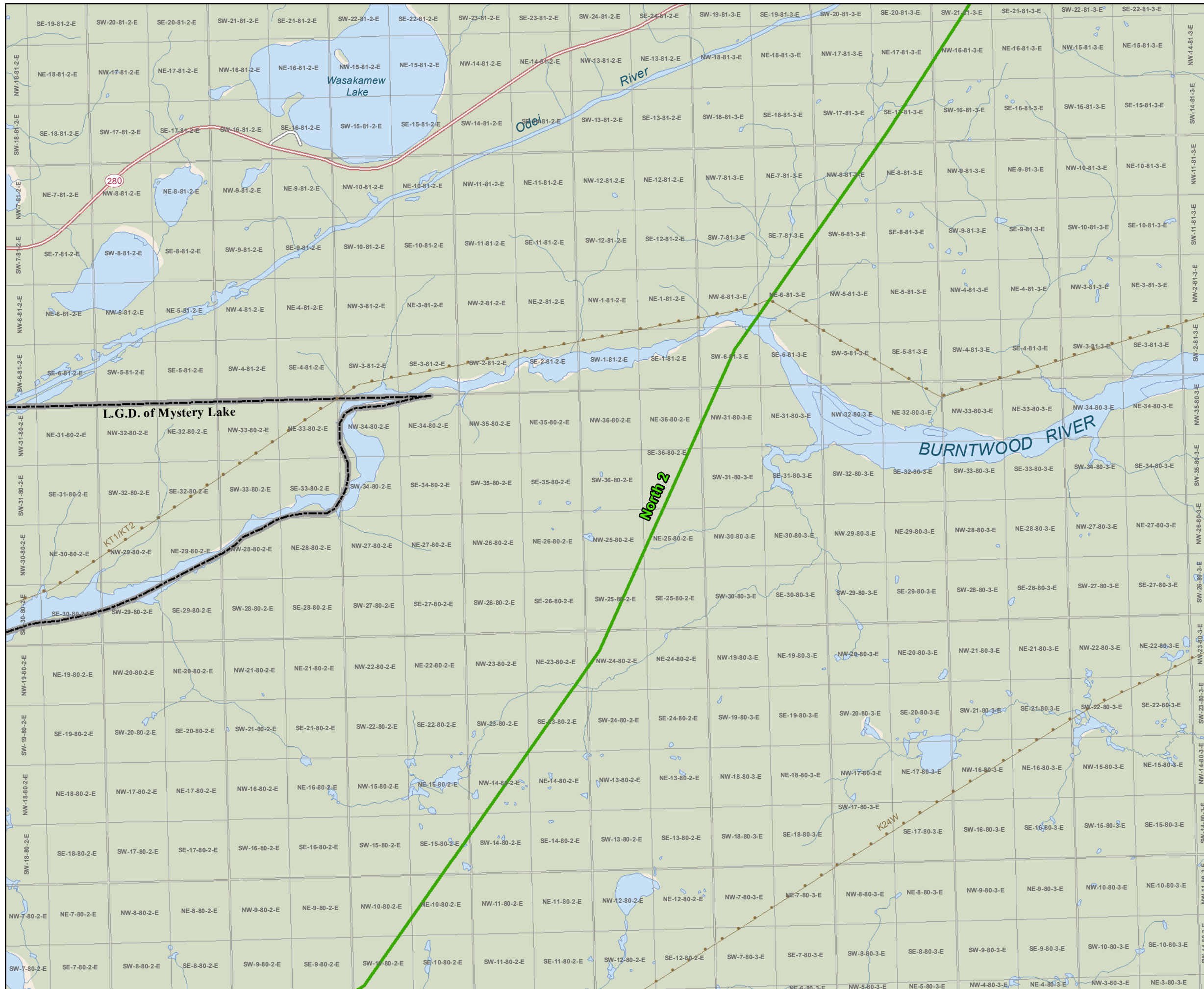
Landbase

- Community
- Provincial Highway
- Provincial Road
- Municipal Road
- Active Railway
- Abandoned Railway
- City / Town
- Rural Municipality
- First Nation
- National/Provincial Park
- Wildlife Management Area
- Treed Area

Coordinate System: UTM Zone 14N NAD83
 Data Source: MBHydro, ProvMB, NRCAN
 Date Created: November 08, 2013



Construction Zones Map Folio North 2



Bipole III Transmission Project

Project Infrastructure

- Final Preferred Route
- Construction Zone Transition Point
- Keewatinow Converter Station
- AC Collector Lines
- Ground Electrode Line
- Ground Electrode Site
- Construction Power Line (KN36)
- Construction Power Station
- Manitoba Hydro and Contractor Work Area Site
- Construction Camp Site
- Henday Storage
- Limestone Stores Area

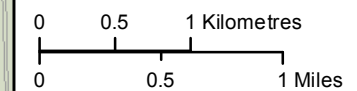
Infrastructure

- Converter Station
- Generating Station
- Bipoles I and II
- Transmission Line
- Electrical Station

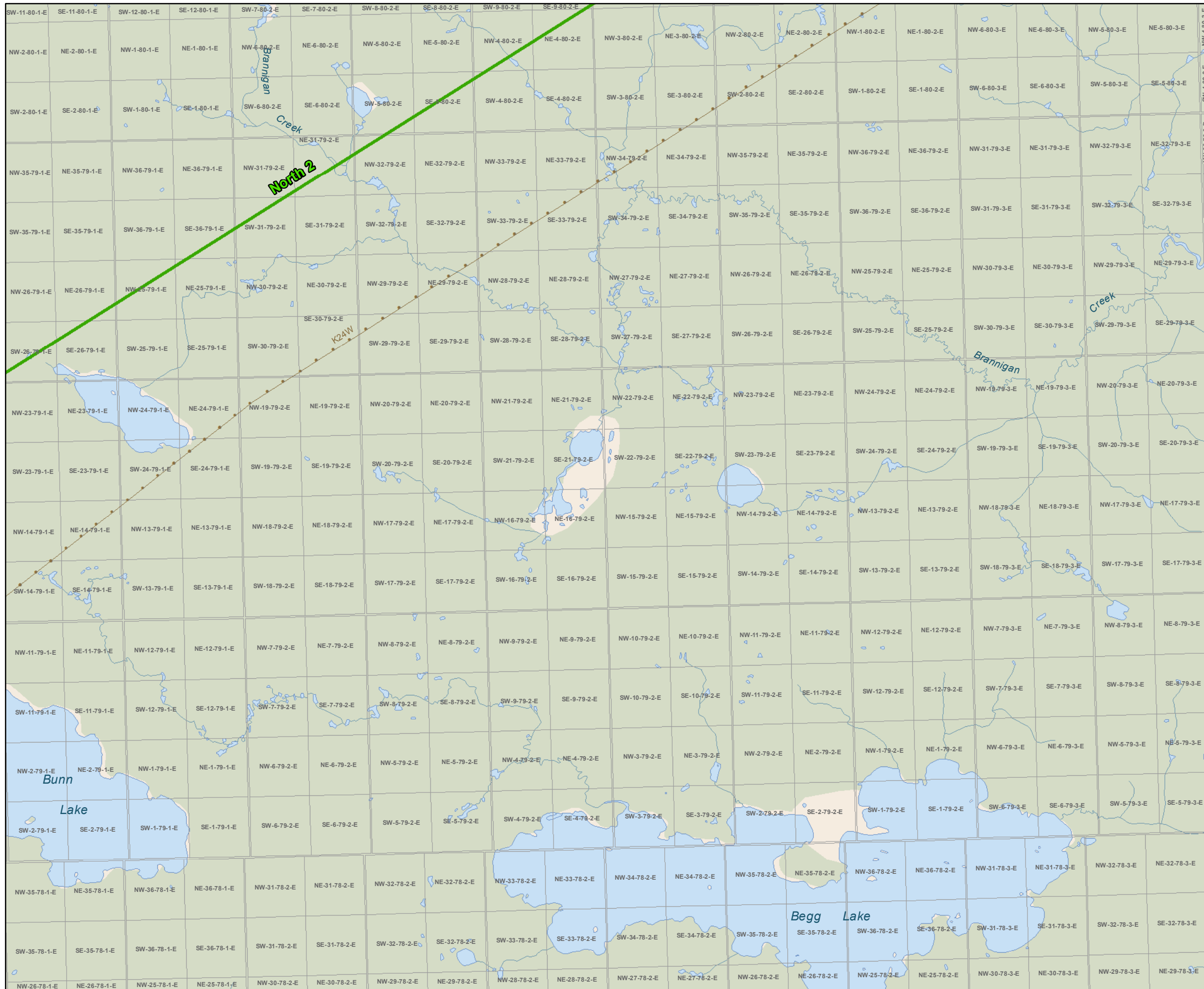
Landbase

- Community
- Provincial Highway
- Provincial Road
- Municipal Road
- Active Railway
- Abandoned Railway
- City / Town
- Rural Municipality
- First Nation
- National/Provincial Park
- Wildlife Management Area
- Treed Area

Coordinate System: UTM Zone 14N NAD83
 Data Source: MBHydro, ProvMB, NRCAN
 Date Created: November 08, 2013



Construction Zones Map Folio North 2



Bipole III Transmission Project

Project Infrastructure

- Final Preferred Route
- Construction Zone Transition Point
- Keewatinow Converter Station
- AC Collector Lines
- Ground Electrode Line
- Ground Electrode Site
- Construction Power Line (KN36)
- Construction Power Station
- Manitoba Hydro and Contractor Work Area Site
- Construction Camp Site
- Henday Storage
- Limestone Stores Area

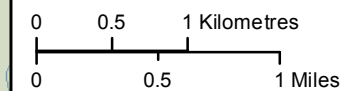
Infrastructure

- Converter Station
- Generating Station
- Bipoles I and II
- Transmission Line
- Electrical Station

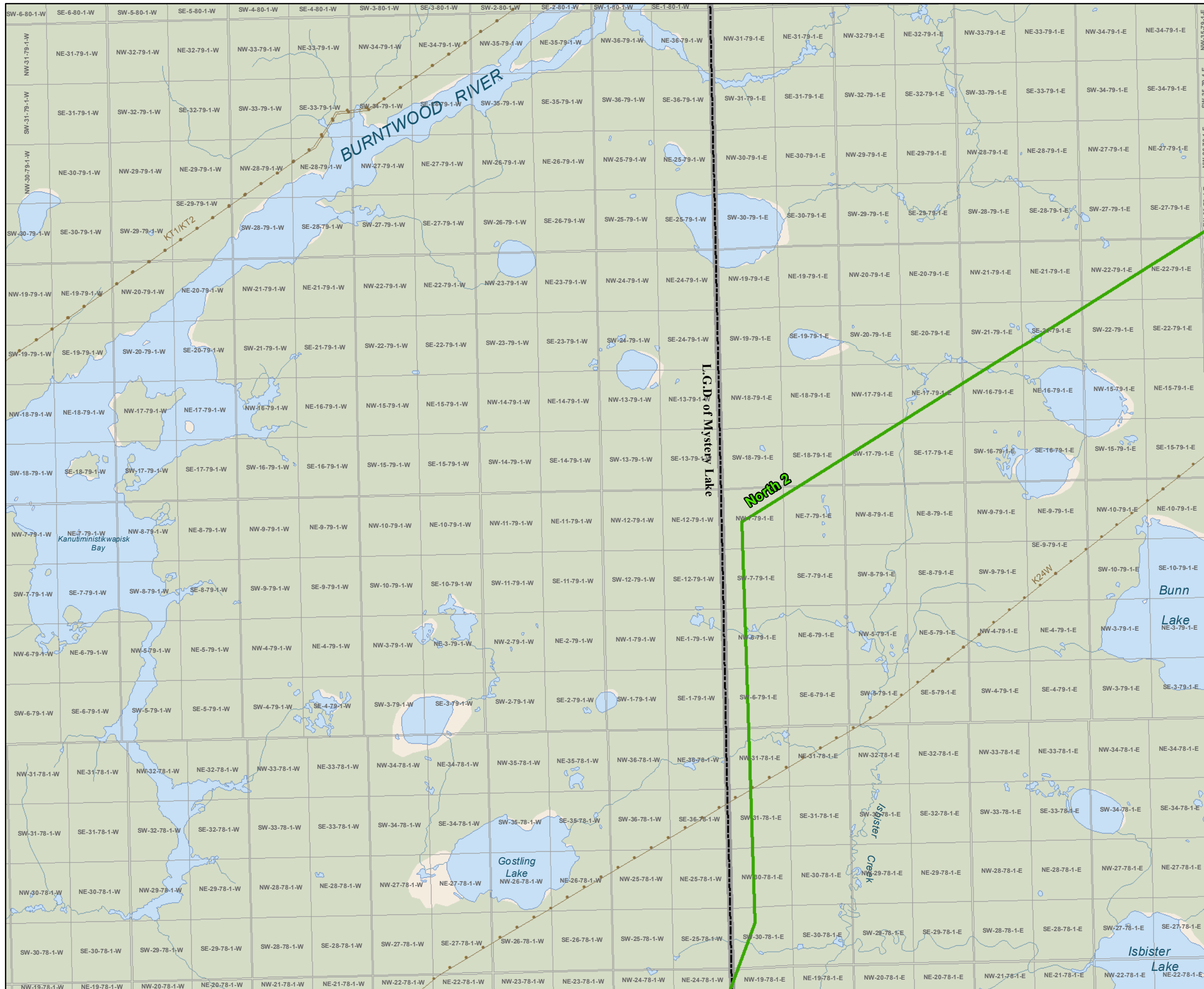
Landbase

- Community
- Provincial Highway
- Provincial Road
- Municipal Road
- Active Railway
- Abandoned Railway
- City / Town
- Rural Municipality
- First Nation
- National/Provincial Park
- Wildlife Management Area
- Treed Area

Coordinate System: UTM Zone 14N NAD83
 Data Source: MBHydro, ProvMB, NRCAN
 Date Created: November 08, 2013



Construction Zones Map Folio North 2



Bipole III Transmission Project

Project Infrastructure

- Final Preferred Route
- Construction Zone Transition Point
- Keewatinow Converter Station
- AC Collector Lines
- Ground Electrode Line
- Ground Electrode Site
- Construction Power Line (KN36)
- Construction Power Station
- Manitoba Hydro and Contractor Work Area Site
- Construction Camp Site
- Henday Storage
- Limestone Stores Area

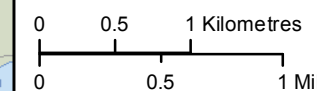
Infrastructure

- Converter Station
- Generating Station
- Bipoles I and II
- Transmission Line
- Electrical Station

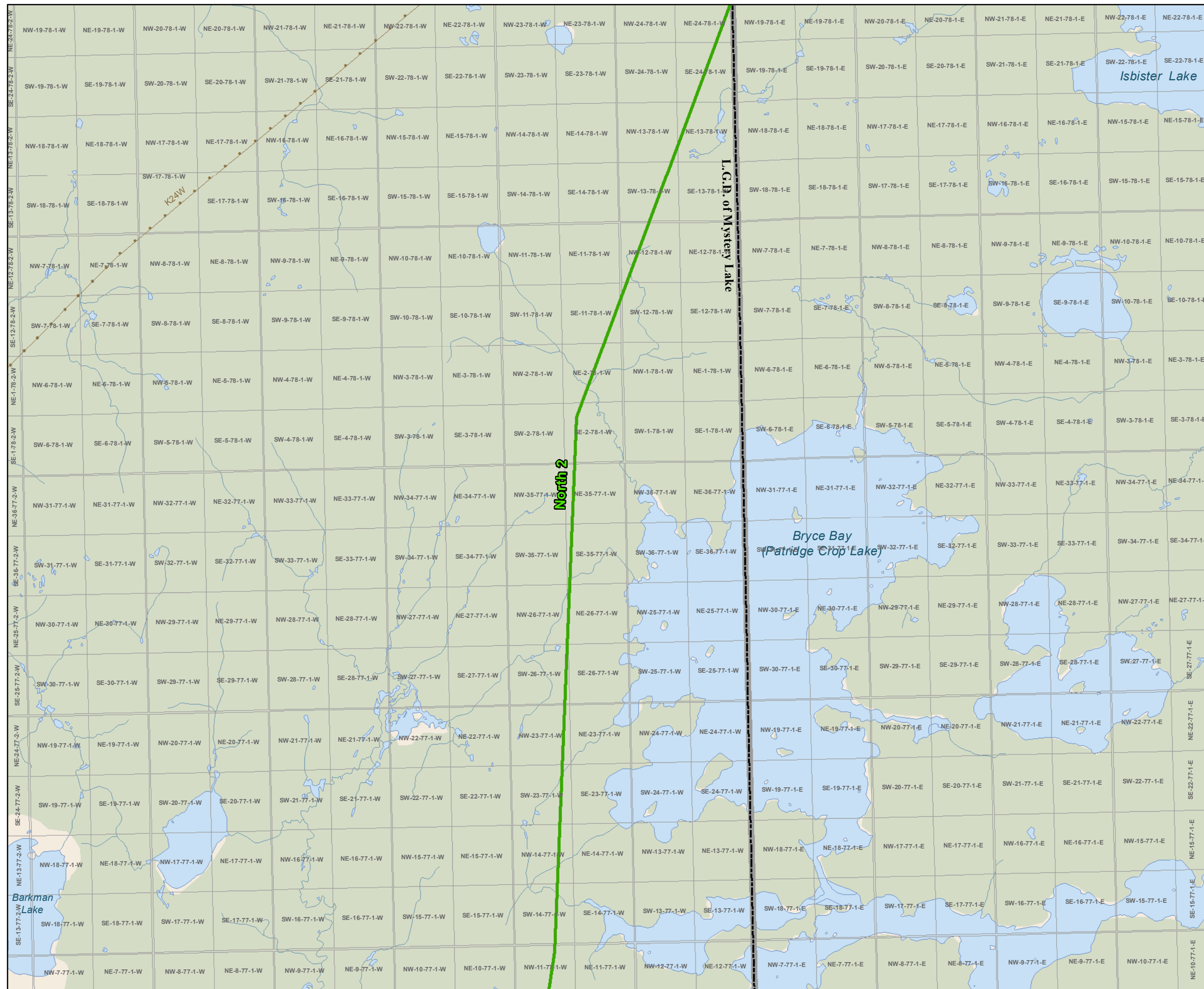
Landbase

- Community
- Provincial Highway
- Provincial Road
- Municipal Road
- Active Railway
- Abandoned Railway
- City / Town
- Rural Municipality
- First Nation
- National/Provincial Park
- Wildlife Management Area
- Treed Area

Coordinate System: UTM Zone 14N NAD83
 Data Source: MBHydro, ProvMB, NRCAN
 Date Created: November 08, 2013



Construction Zones Map Folio North 2



Bipole III Transmission Project

Project Infrastructure

- Final Preferred Route
- Construction Zone Transition Point
- Keewatinow Converter Station
- AC Collector Lines
- Ground Electrode Line
- Ground Electrode Site
- Construction Power Line (KN36)
- Construction Power Station
- Manitoba Hydro and Contractor Work Area Site
- Construction Camp Site
- Henday Storage
- Limestone Stores Area

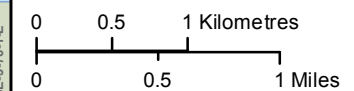
Infrastructure

- Converter Station
- Generating Station
- Bipoles I and II
- Transmission Line
- Electrical Station

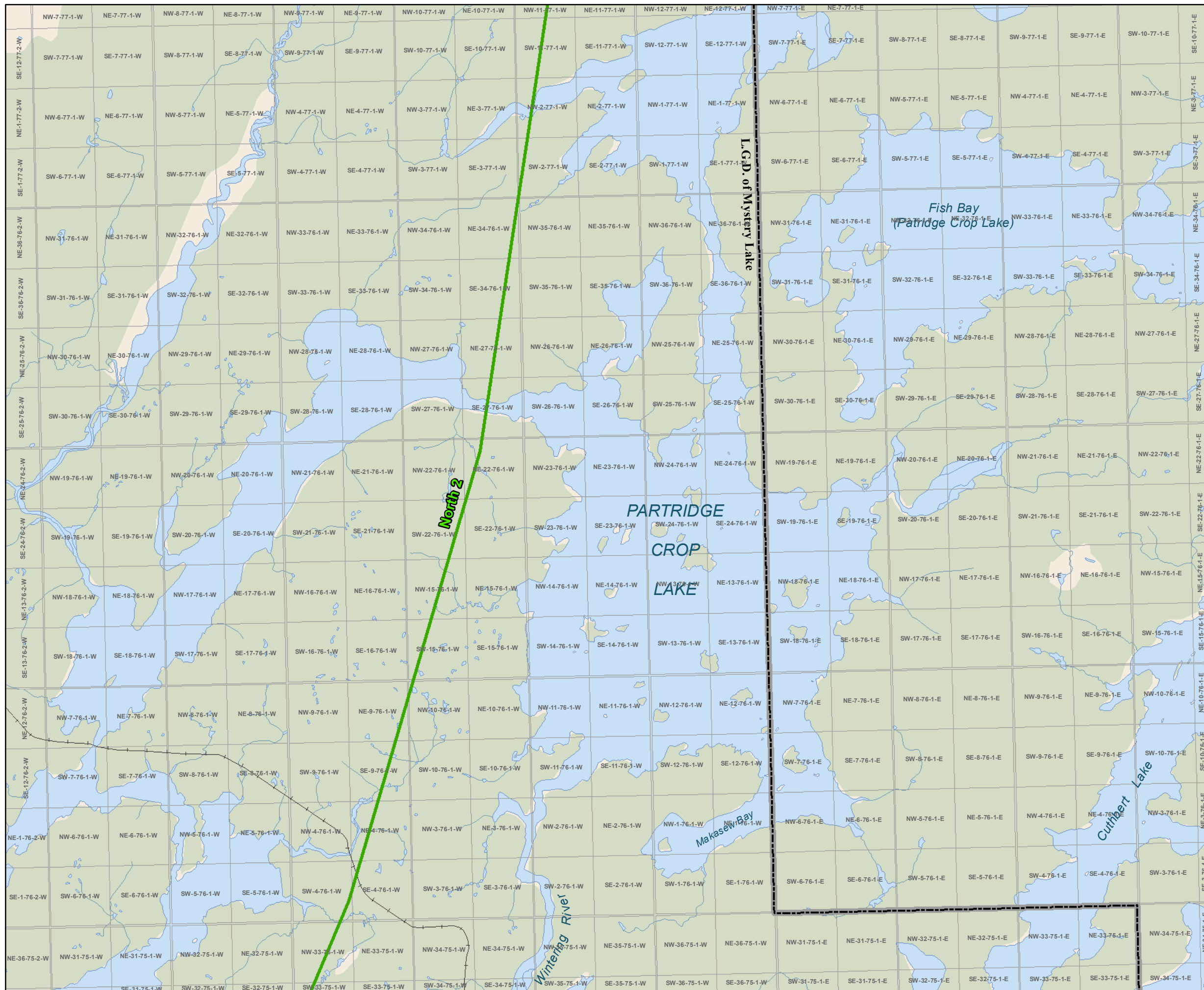
Landbase

- Community
- Provincial Highway
- Provincial Road
- Municipal Road
- Active Railway
- Abandoned Railway
- City / Town
- Rural Municipality
- First Nation
- National/Provincial Park
- Wildlife Management Area
- Treed Area

Coordinate System: UTM Zone 14N NAD83
 Data Source: MBHydro, ProvMB, NRCAN
 Date Created: November 08, 2013



Construction Zones Map Folio North 2



Bipole III Transmission Project

Project Infrastructure

- Final Preferred Route
- Construction Zone Transition Point
- Keewatinow Converter Station
- AC Collector Lines
- Ground Electrode Line
- Ground Electrode Site
- Construction Power Line (KN36)
- Construction Power Station
- Manitoba Hydro and Contractor Work Area Site
- Construction Camp Site
- Henday Storage
- Limestone Stores Area

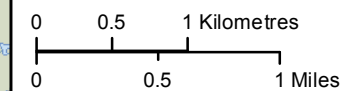
Infrastructure

- Converter Station
- Generating Station
- Bipoles I and II
- Transmission Line
- Electrical Station

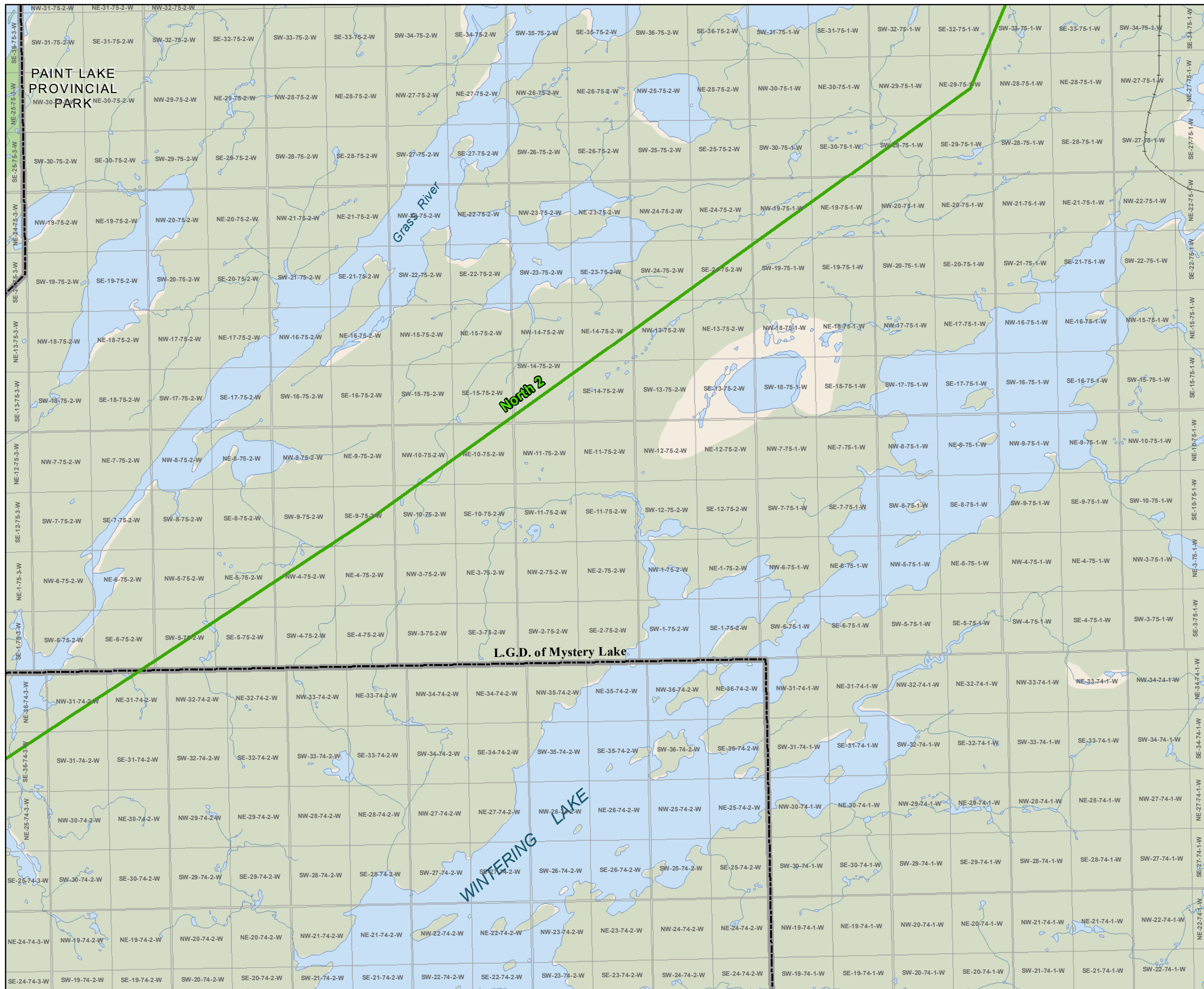
Landbase

- Community
- Provincial Highway
- Provincial Road
- Municipal Road
- Active Railway
- Abandoned Railway
- City / Town
- Rural Municipality
- First Nation
- National/Provincial Park
- Wildlife Management Area
- Treed Area

Coordinate System: UTM Zone 14N NAD83
 Data Source: MBHydro, ProvMB, NRCAN
 Date Created: November 08, 2013



Construction Zones Map Folio North 2



PAINT LAKE
PROVINCIAL
PARK

Grass River

North 2

L.G.D. of Mystery Lake

WINTERING LAKE

Bipole III Transmission Project

Project Infrastructure

- Final Preferred Route
- Construction Zone Transition Point
- Keewatinow Converter Station
- AC Collector Lines
- Ground Electrode Line
- Ground Electrode Site
- Construction Power Line (KN36)
- Construction Power Station
- Manitoba Hydro and Contractor Work Area Site
- Construction Camp Site
- Henday Storage
- Limestone Stores Area

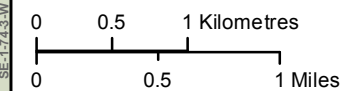
Infrastructure

- Converter Station
- Generating Station
- Bipoles I and II
- Transmission Line
- Electrical Station

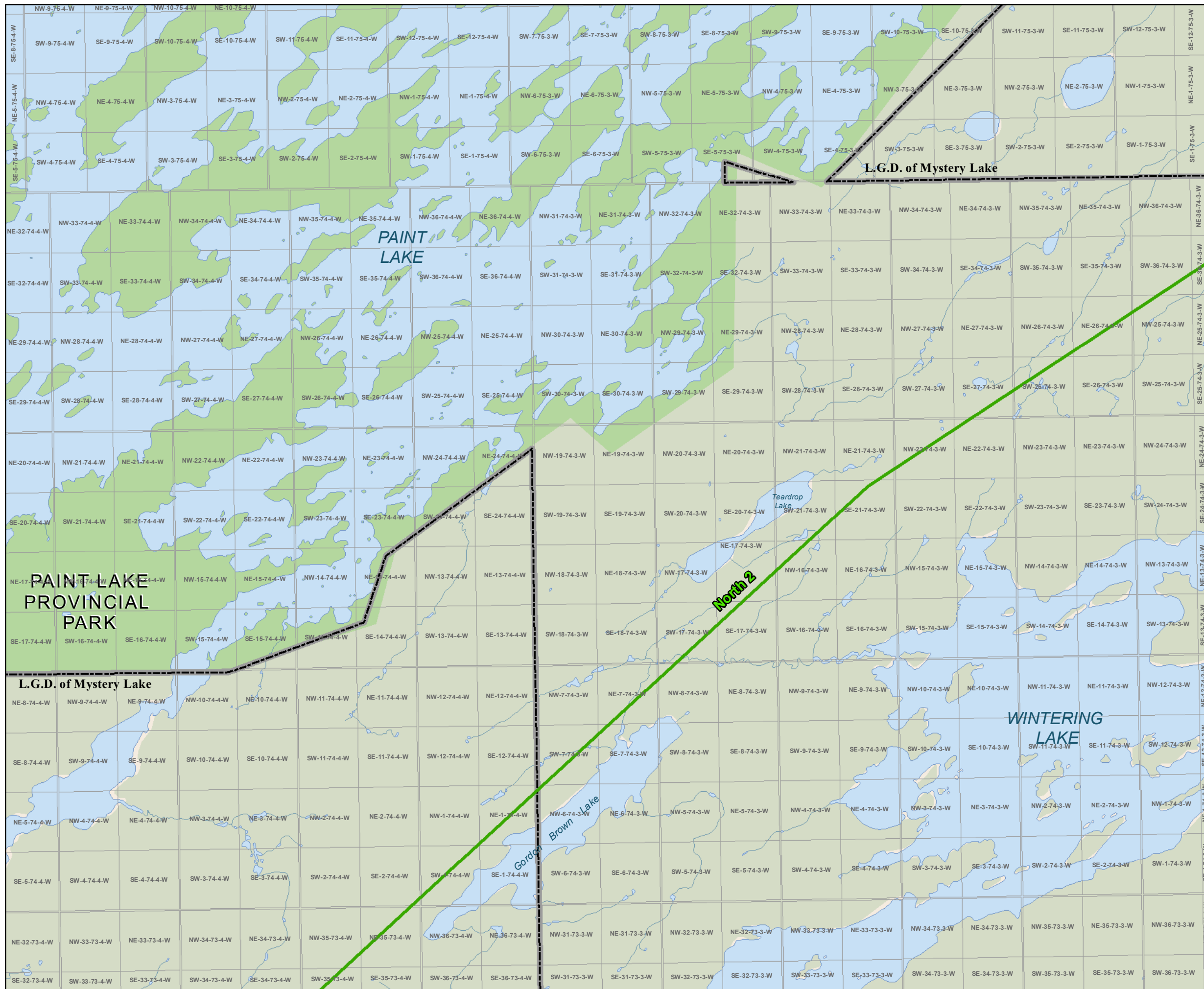
Landbase

- Community
- Provincial Highway
- Provincial Road
- Municipal Road
- Active Railway
- Abandoned Railway
- City / Town
- Rural Municipality
- First Nation
- National/Provincial Park
- Wildlife Management Area
- Treed Area

Coordinate System: UTM Zone 14N NAD83
 Data Source: MBHydro, ProvMB, NRCAN
 Date Created: November 08, 2013















Construction Zones Map Folio North 2








Bipole III Transmission Project













Project Infrastructure

-  Final Preferred Route
-  Construction Zone Transition Point
-  Keewatinow Converter Station
-  AC Collector Lines
-  Ground Electrode Line
-  Ground Electrode Site
-  Construction Power Line (KN36)
-  Construction Power Station
-  Manitoba Hydro and Contractor Work Area Site
-  Construction Camp Site
-  Henday Storage
-  Limestone Stores Area

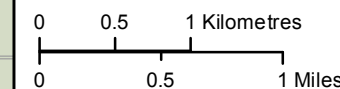
Infrastructure

-  Converter Station
-  Generating Station
-  Bipoles I and II
-  Transmission Line
-  Electrical Station

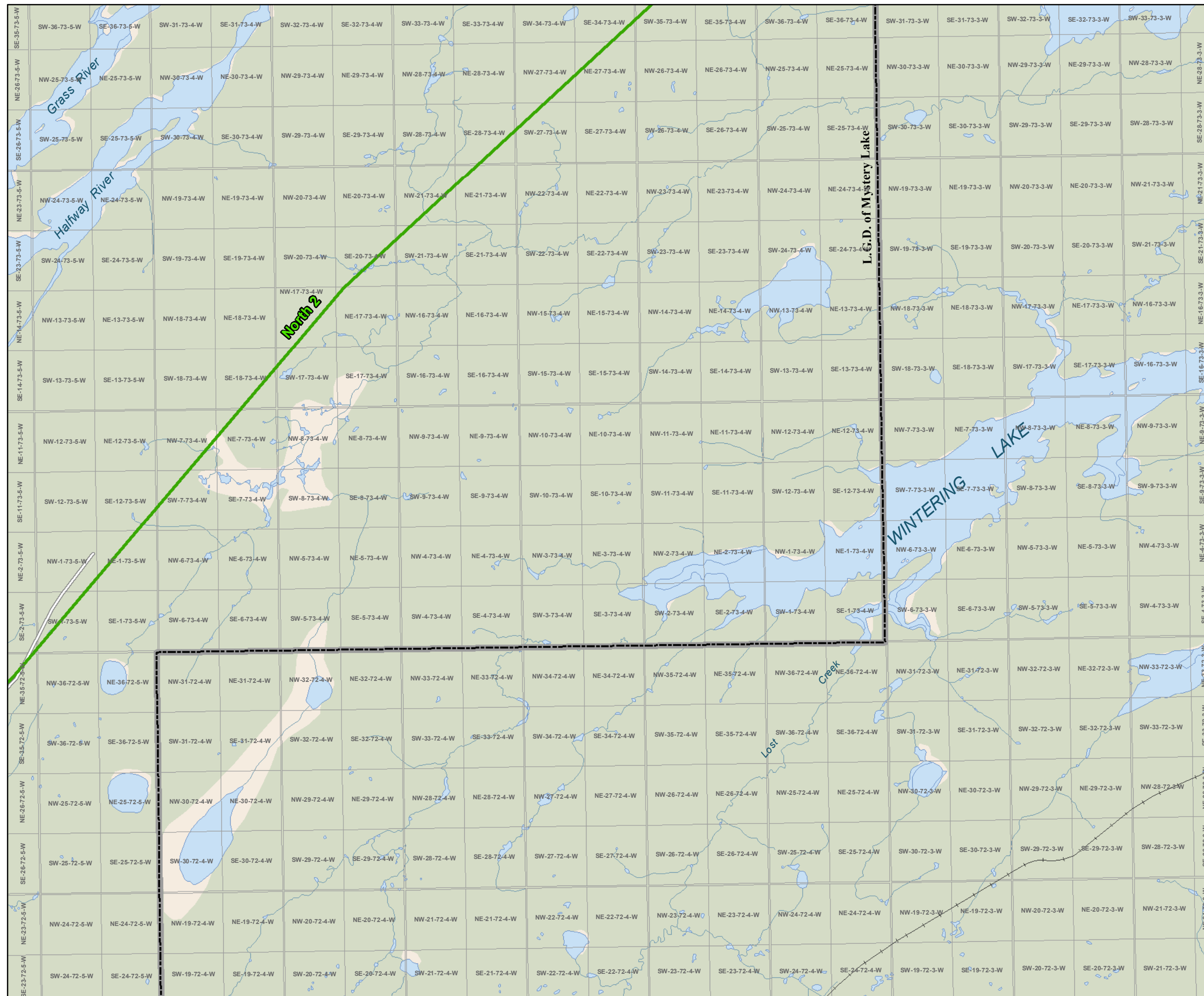
Landbase

-  Community
-  Provincial Highway
-  Provincial Road
-  Municipal Road
-  Active Railway
-  Abandoned Railway
-  City / Town
-  Rural Municipality
-  First Nation
-  National/Provincial Park
-  Wildlife Management Area
-  Treed Area

Coordinate System: UTM Zone 14N NAD83
 Data Source: MBHydro, ProvMB, NRCAN
 Date Created: November 08, 2013



Construction Zones Map Folio North 2



Bipole III Transmission Project

Project Infrastructure

- Final Preferred Route
- Construction Zone Transition Point
- Keewatinow Converter Station
- AC Collector Lines
- Ground Electrode Line
- Ground Electrode Site
- Construction Power Line (KN36)
- Construction Power Station
- Manitoba Hydro and Contractor Work Area Site
- Construction Camp Site
- Henday Storage
- Limestone Stores Area

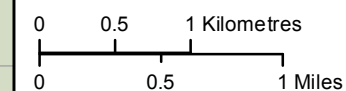
Infrastructure

- Converter Station
- Generating Station
- Bipoles I and II
- Transmission Line
- Electrical Station

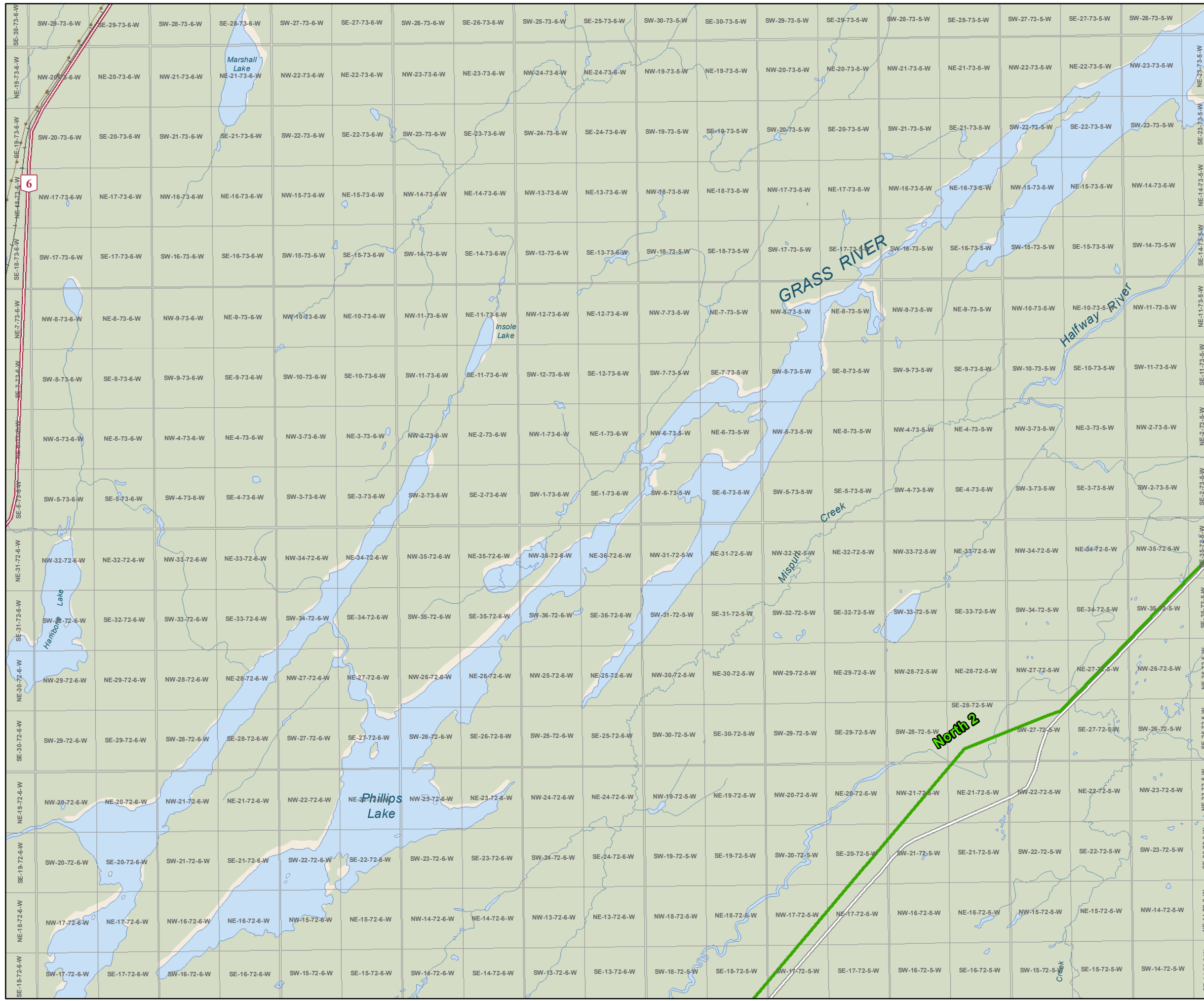
Landbase

- Community
- Provincial Highway
- Provincial Road
- Municipal Road
- Active Railway
- Abandoned Railway
- City / Town
- Rural Municipality
- First Nation
- National/Provincial Park
- Wildlife Management Area
- Treed Area

Coordinate System: UTM Zone 14N NAD83
 Data Source: MBHydro, ProvMB, NRCAN
 Date Created: November 08, 2013



Construction Zones Map Folio North 2



Bipole III Transmission Project

Project Infrastructure

- Final Preferred Route
- Construction Zone Transition Point
- Keewatinow Converter Station
- AC Collector Lines
- Ground Electrode Line
- Ground Electrode Site
- Construction Power Line (KN36)
- Construction Power Station
- Manitoba Hydro and Contractor Work Area Site
- Construction Camp Site
- Henday Storage
- Limestone Stores Area

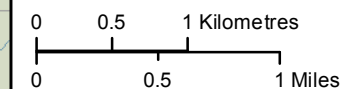
Infrastructure

- Converter Station
- Generating Station
- Bipoles I and II
- Transmission Line
- Electrical Station

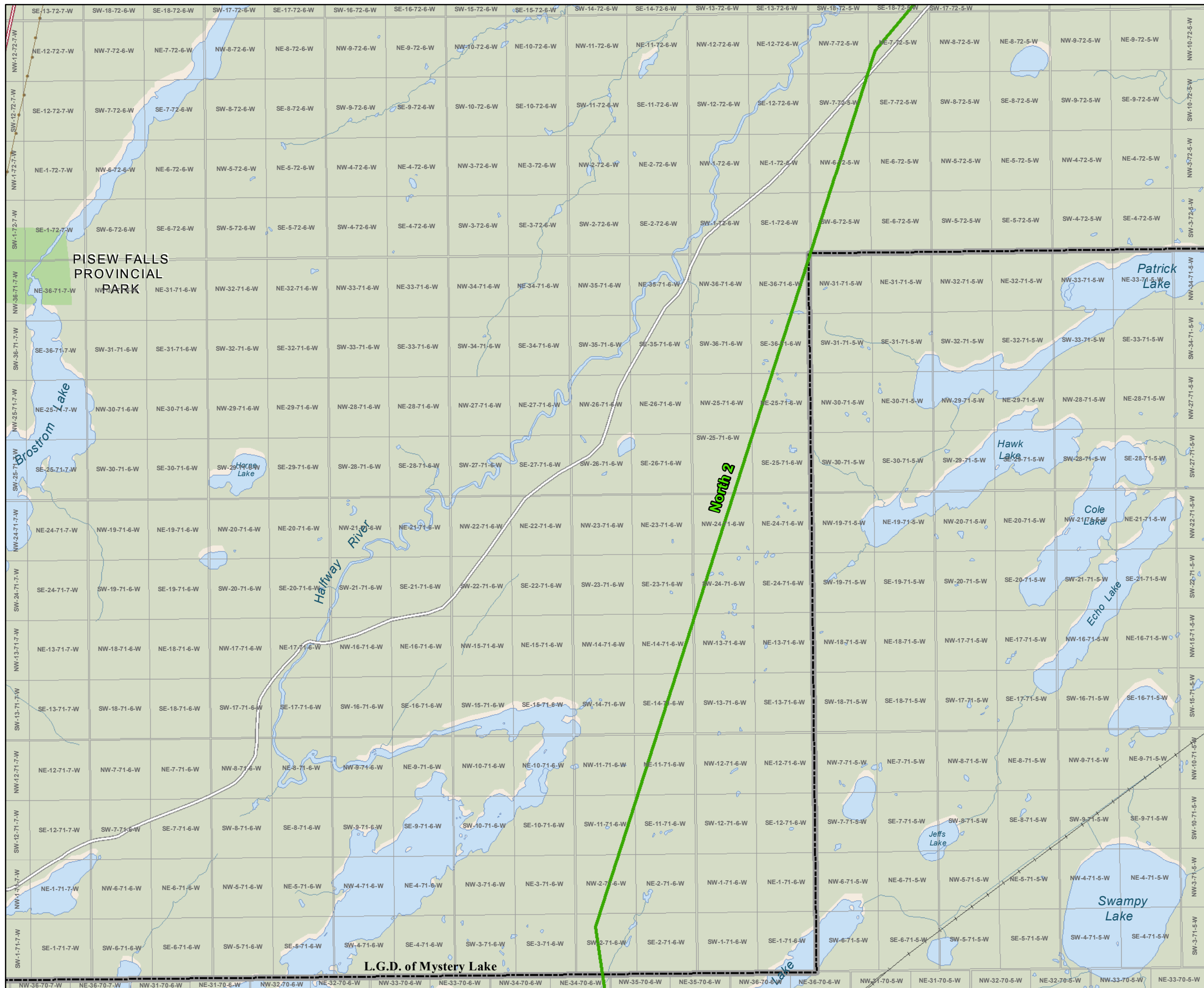
Landbase

- Community
- Provincial Highway
- Provincial Road
- Municipal Road
- Active Railway
- Abandoned Railway
- City / Town
- Rural Municipality
- First Nation
- National/Provincial Park
- Wildlife Management Area
- Treed Area

Coordinate System: UTM Zone 14N NAD83
 Data Source: MBHydro, ProvMB, NRCAN
 Date Created: November 08, 2013



Construction Zones Map Folio North 2



Bipole III Transmission Project

Project Infrastructure

- Final Preferred Route
- Construction Zone Transition Point
- Keewatinow Converter Station
- AC Collector Lines
- Ground Electrode Line
- Ground Electrode Site
- Construction Power Line (KN36)
- Construction Power Station
- Manitoba Hydro and Contractor Work Area Site
- Construction Camp Site
- Henday Storage
- Limestone Stores Area

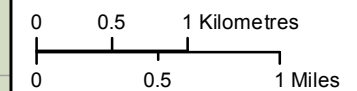
Infrastructure

- Converter Station
- Generating Station
- Bipoles I and II
- Transmission Line
- Electrical Station

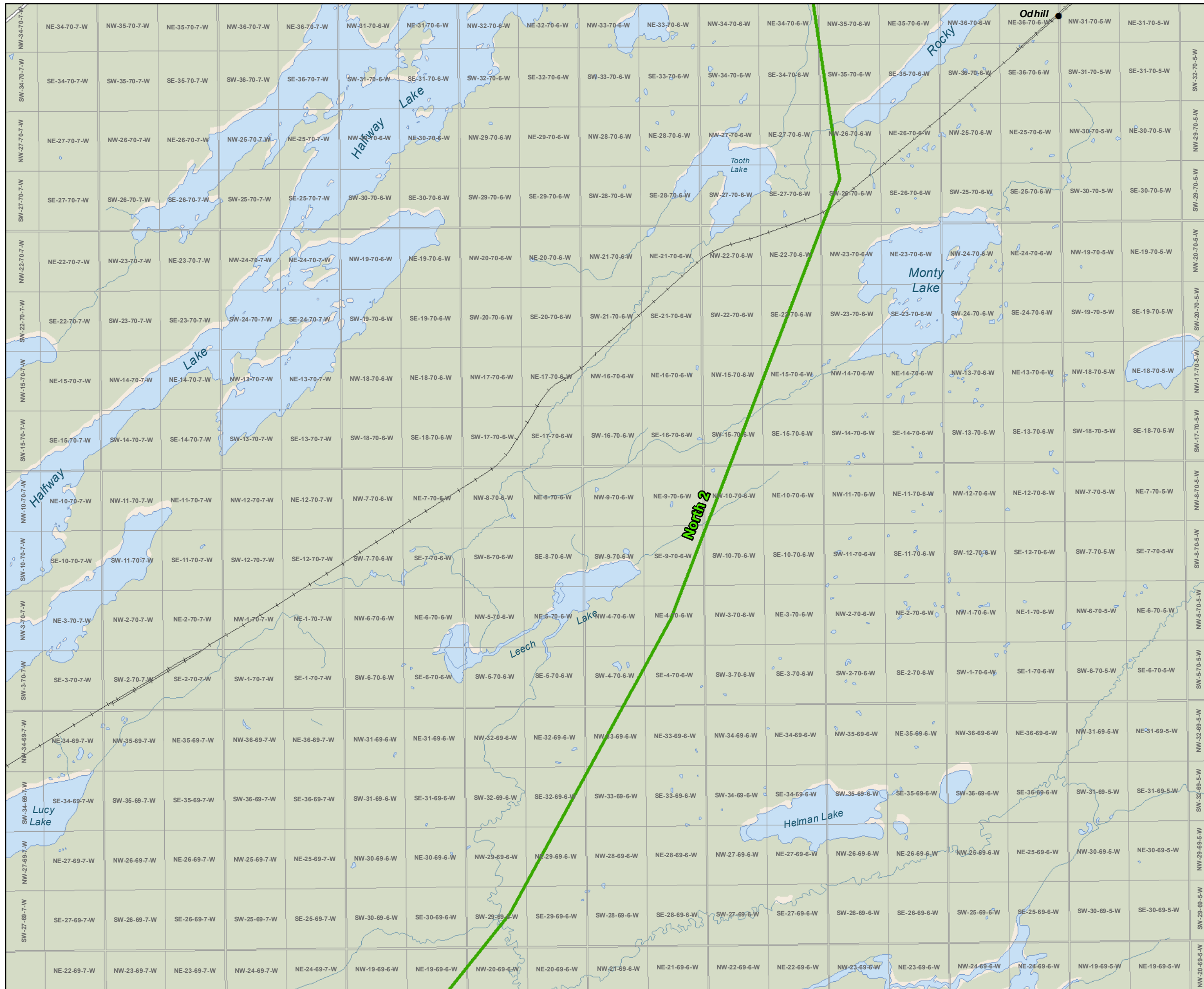
Landbase

- Community
- Provincial Highway
- Provincial Road
- Municipal Road
- Active Railway
- Abandoned Railway
- City / Town
- Rural Municipality
- First Nation
- National/Provincial Park
- Wildlife Management Area
- Treed Area

Coordinate System: UTM Zone 14N NAD83
 Data Source: MBHydro, ProvMB, NRCAN
 Date Created: November 08, 2013



Construction Zones Map Folio North 2



Bipole III Transmission Project

Project Infrastructure

- Final Preferred Route
- Construction Zone Transition Point
- Keewatinow Converter Station
- AC Collector Lines
- Ground Electrode Line
- Ground Electrode Site
- Construction Power Line (KN36)
- Construction Power Station
- Manitoba Hydro and Contractor Work Area Site
- Construction Camp Site
- Henday Storage
- Limestone Stores Area

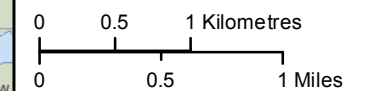
Infrastructure

- Converter Station
- Generating Station
- Bipoles I and II
- Transmission Line
- Electrical Station

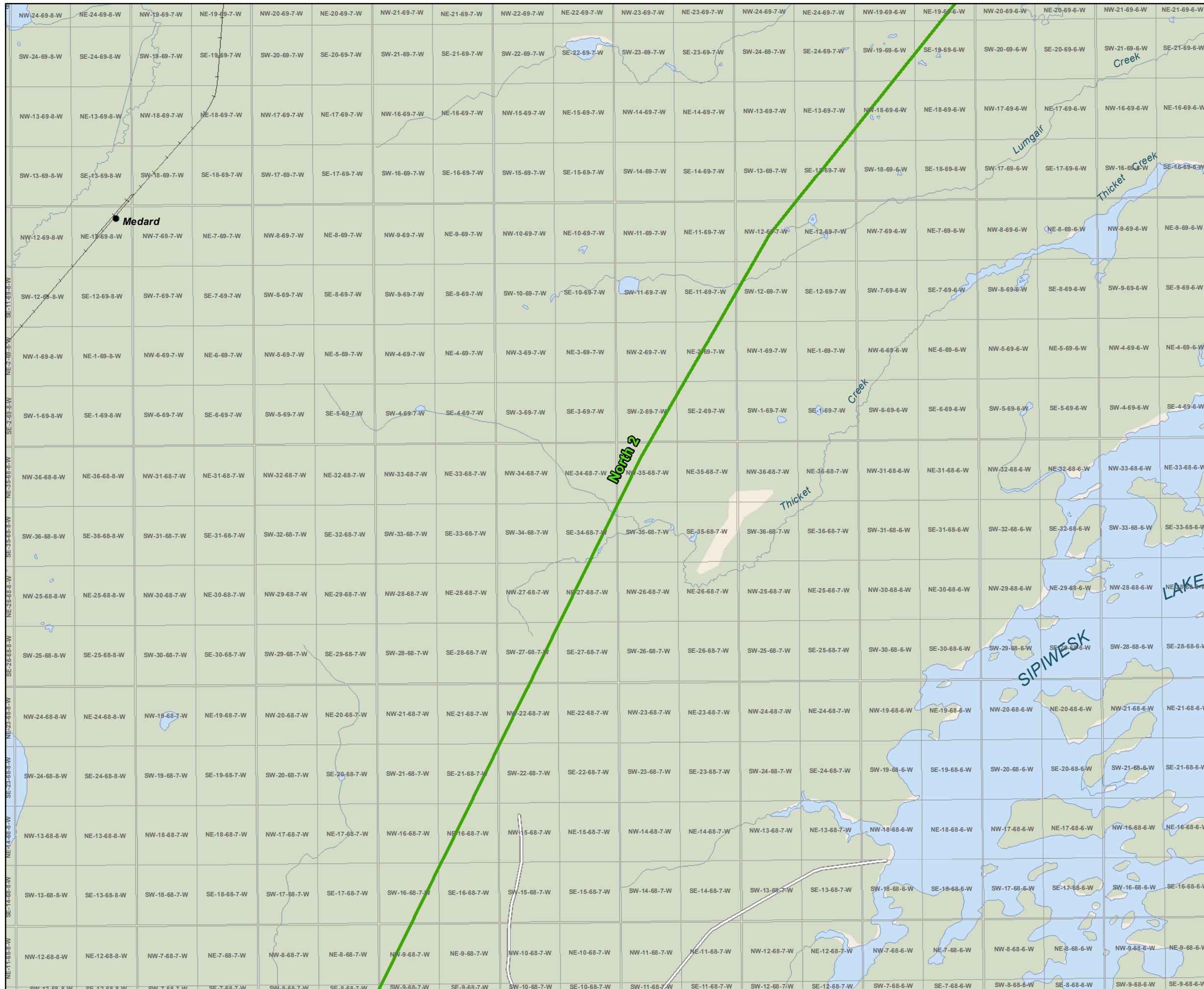
Landbase

- Community
- Provincial Highway
- Provincial Road
- Municipal Road
- Active Railway
- Abandoned Railway
- City / Town
- Rural Municipality
- First Nation
- National/Provincial Park
- Wildlife Management Area
- Treed Area

Coordinate System: UTM Zone 14N NAD83
 Data Source: MBHydro, ProvMB, NRCAN
 Date Created: November 08, 2013















Construction Zones Map Folio North 2








Bipole III Transmission Project













Project Infrastructure

-  Final Preferred Route
-  Construction Zone Transition Point
-  Keewatinow Converter Station
-  AC Collector Lines
-  Ground Electrode Line
-  Ground Electrode Site
-  Construction Power Line (KN36)
-  Construction Power Station
-  Manitoba Hydro and Contractor Work Area Site
-  Construction Camp Site
-  Henday Storage
-  Limestone Stores Area

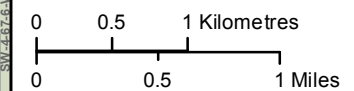
Infrastructure

-  Converter Station
-  Generating Station
-  Bipoles I and II
-  Transmission Line
-  Electrical Station

Landbase

-  Community
-  Provincial Highway
-  Provincial Road
-  Municipal Road
-  Active Railway
-  Abandoned Railway
-  City / Town
-  Rural Municipality
-  First Nation
-  National/Provincial Park
-  Wildlife Management Area
-  Treed Area

Coordinate System: UTM Zone 14N NAD83
 Data Source: MBHydro, ProvMB, NRCAN
 Date Created: November 08, 2013



Construction Zones Map Folio North 2

