


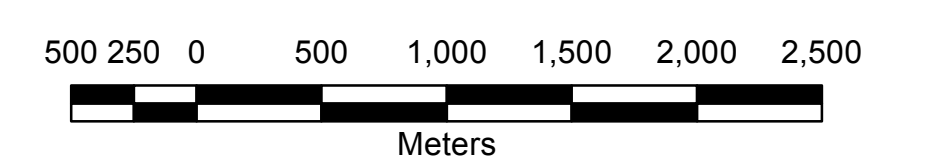
**Mountain Quota
Holders Association
Operating Plan
2022 - 2024
Mountain Forest Section
Forest Management
Units 12 & 14**



**Mountain Quota
Holders Association**
PO Box 1210
Swan River, MB
R0L 1Z0



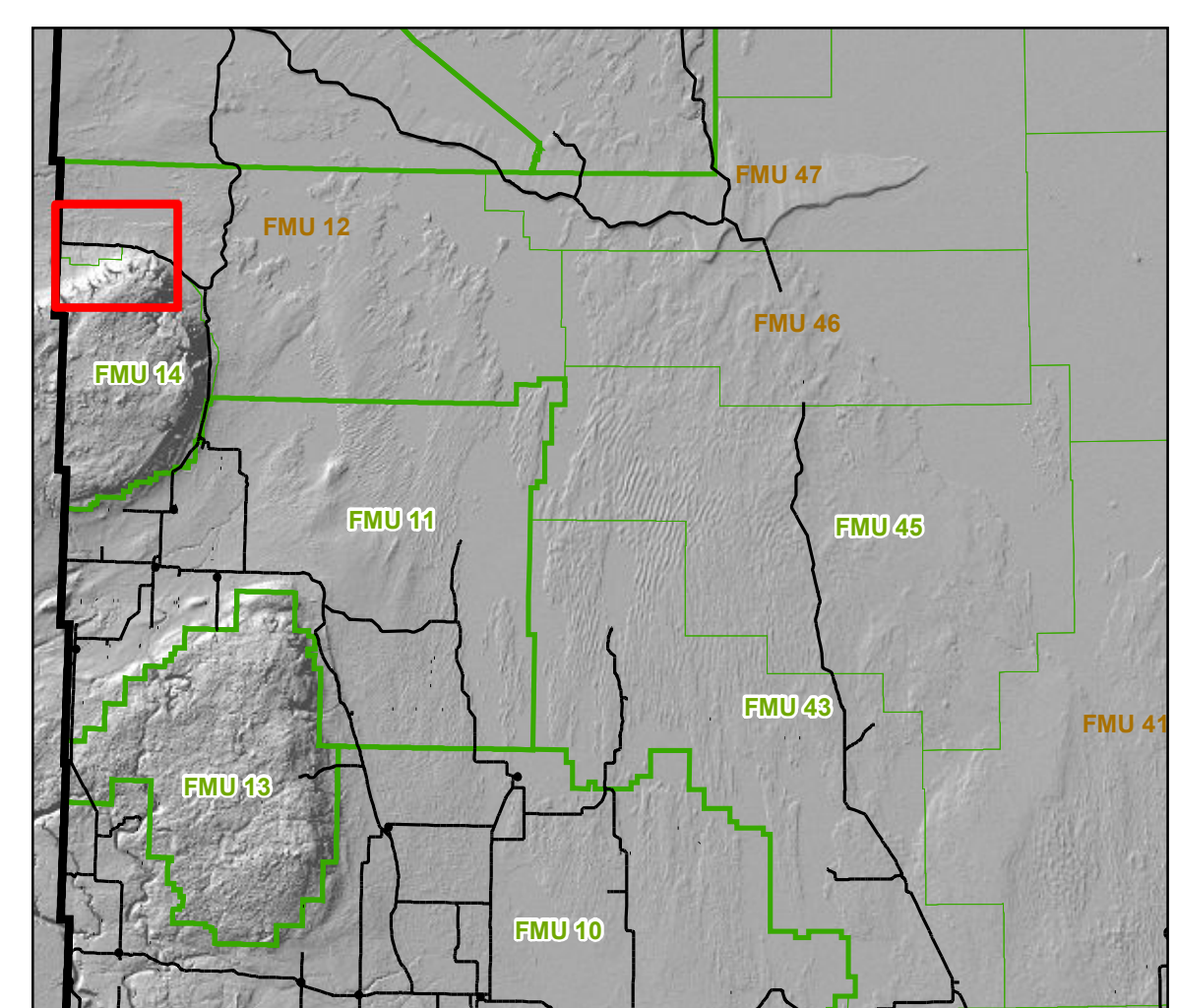
Scale = 1 : 30 000



Mapping-Universal Transverse Mercator-Zone 14 North
North American Datum 1983
Digital Data Developed from 2008 1:15 000 Supplemental
Air Photography, 1:50 000 Digital Base Mapping,
2004-2012 Ortho Rectified Air Photos,
field notes, and other available Coverages.

Map Symbol Legend

| | |
|---------------------------------------|---------------------------|
| Parks and Reserves | Transportation |
| Backcountry | Highway |
| Heritage | Road |
| Recreational Development | Railways |
| Resource Management | Trails |
| Ecological Reserve | Heritage Trail |
| Area of Special Interest | Designated Route |
| Proposed Ecological Reserve | Snowmobile Trails |
| Lakes and Waterbodies | Transmission Line |
| Lakes | Resource Roads |
| Rivers & Streams | Closed Roads |
| Wells | Existing All Season |
| Administrative Areas | Existing Seasonal |
| Forest Management Units | Proposed All Season |
| Operating Areas | Proposed Seasonal |
| Geographic Locations | Road Closure |
| First Nations Lands | Existing Gate |
| TLE Lands-Selections and Acquisitions | Proposed Gate |
| Wildlife Management Area | Existing Crossings |
| Proposed Harvest Areas | Existing Bridge |
| 2022 - Harvest | Existing Crossing |
| 2022 - Contingency | Existing Culvert |
| 2023 - Harvest | Proposed Crossings |
| 2023 - Contingency | Proposed Bridge |
| 2024-2026 - Harvest | Potential Harvest Areas |
| Potential Harvest Areas | Proposed Crossing, Other |
| Prior Harvest | Proposed Crossing, Stream |
| Certificate Issued 2020-2021 | Proposed Culvert, Other |
| Regenerating Blocks | Proposed Culvert, Stream |



Mapsheet Locator Plan

Although we take great care in the preparation of this information and are confident that it is accurate, we do not give any warranty as to its accuracy or suitability for any purpose other than as stated in writing in attached documentation. Users therefore assume the risk associated with the accuracy and results of the contents of this document, other supporting text and digital information. To the extent that the information has been generated by LP, Louisiana-Pacific retains all copyright.